

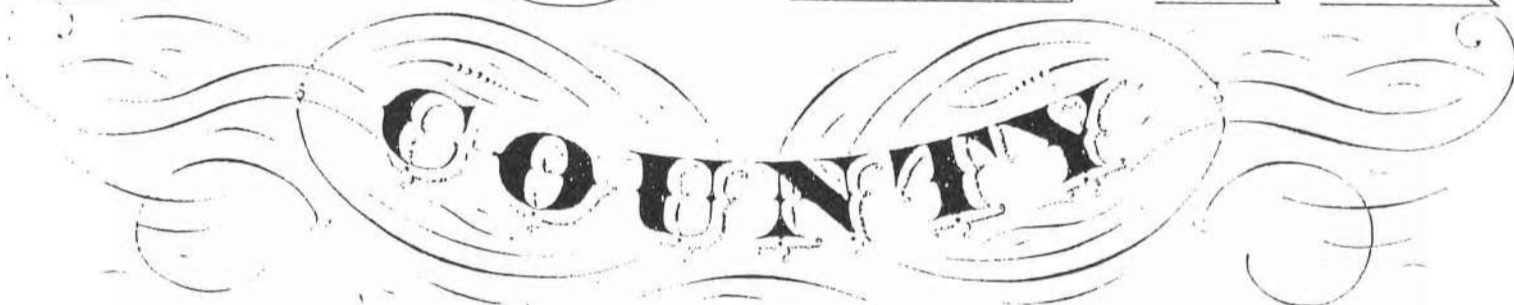


0306878

HERITAGE COUNTY ATLAS REPRINTS



POPULATION



MISSOURI.

COMPILED FROM COUNTY RECORDS AND ACTUAL SURVEYS.



PUBLISHED BY THE



MISSOURI PUB. CO.

© 1903. ©

E. P. HOLL & CO.,
MAP PUBLISHERS,
9 N. 8th Street,
Philadelphia, - Pa.

RECORDS ARE AVAILABLE FOR USE BY THE PUBLIC AT THE
ARCHIVES FROM 8:00 AM TO 5:00 PM MONDAY
THROUGH FRIDAY, EXCEPT LEGAL HOLIDAYS

GREENE COUNTY ARCHIVES & RECORDS CENTER
OFFICE OF THE COUNTY CLERK
1126 BOONVILLE
SPRINGFIELD, MO 65802
(417) 868-4021
FAX (417) 868-4316

GREENE COUNTY ARCHIVES BULLETIN
NUMBER THIRTY-SEVEN



County of **GREENE** State of Missouri

GREENE COUNTY COURTHOUSE
SPRINGFIELD, MO 65802
(417) 868-4055

RICHARD T. STRUCKHOFF
COUNTY CLERK

GREENE COUNTY ARCHIVES
& RECORDS CENTER
1126 BOONVILLE
SPRINGFIELD, MO 65802

**1903 PLAT BOOK
OF
POLK COUNTY, MISSOURI
(Part of Greene County until 1835)**

Indexing and publication of the 1903 Polk County Plat Book marks the beginning of a new series of Greene County Archives & Records Center bulletins. The intention is to save as many as possible of the early atlas/plat books of the counties which were created from the Greene County of 1833. This HERITAGE COUNTY ATLAS REPRINTS series will allow access to the public of rare works, which if found, are in deteriorating condition.

As the early hub of southwest Missouri, Greene countians dispersed from Springfield outward in all directions. One of John Polk Campbell's brothers settled in what became Polk County. The Polks of Tennessee, related to the Campbells, provided the county's name. Many other early family names will be found in this index.

Archives volunteers MARIAN DEMORE and CAROLYN SNIDER have diligently indexed and checked this bulletin. Members of the Ozarks Genealogical Society, they have included surnames with given names in this index tying them to a particular section, township, and range. A geographical index is also included listing post offices, towns, companies, colleges, etc. Thanks should also go to LINDA MONTGOMERY, Greene County Recorder of Deeds for providing copying services and PAUL BARKER and CHERYL & CARL JONES from Carthage who provided access to the Polk County Plat Book.

I hope this index will be of benefit to those interested in Greene County history.

Sincerely,

Richard T. Struckhoff
Greene County Clerk
September 15, 1997

Q AREA
LS/CAN
977.877
E7n



FAMILY HISTORY LIBRARY
35 NORTH WEST TEMPLE
SALT LAKE CITY, UTAH 84150

GREENE COUNTY IN 1833

Greene County was created by the State Legislature on January 2, 1833. It extended to the western and southern boundaries of the State and to the Osage River on the north, and the Gasconade River on the east. This huge county, with somewhat vague borders, included what is now McDonald, Newton, Jasper, Barton, Dade, Lawrence, Barry, Stone, Christian, and Webster, parts of Taney, Dallas, Polk, Cedar, Vernon, Laclede, Wright, Douglas and Howell, and for administration purposes parts of Cedar, St. Clair, Hickory and Benton Counties.

This series of Heritage County Atlas Reprints indexes will include as many of these early works of original Greene County as possible. Most of these early atlases are in poor condition with few extant copies. If not reprinted soon these valuable genealogical works will be lost.

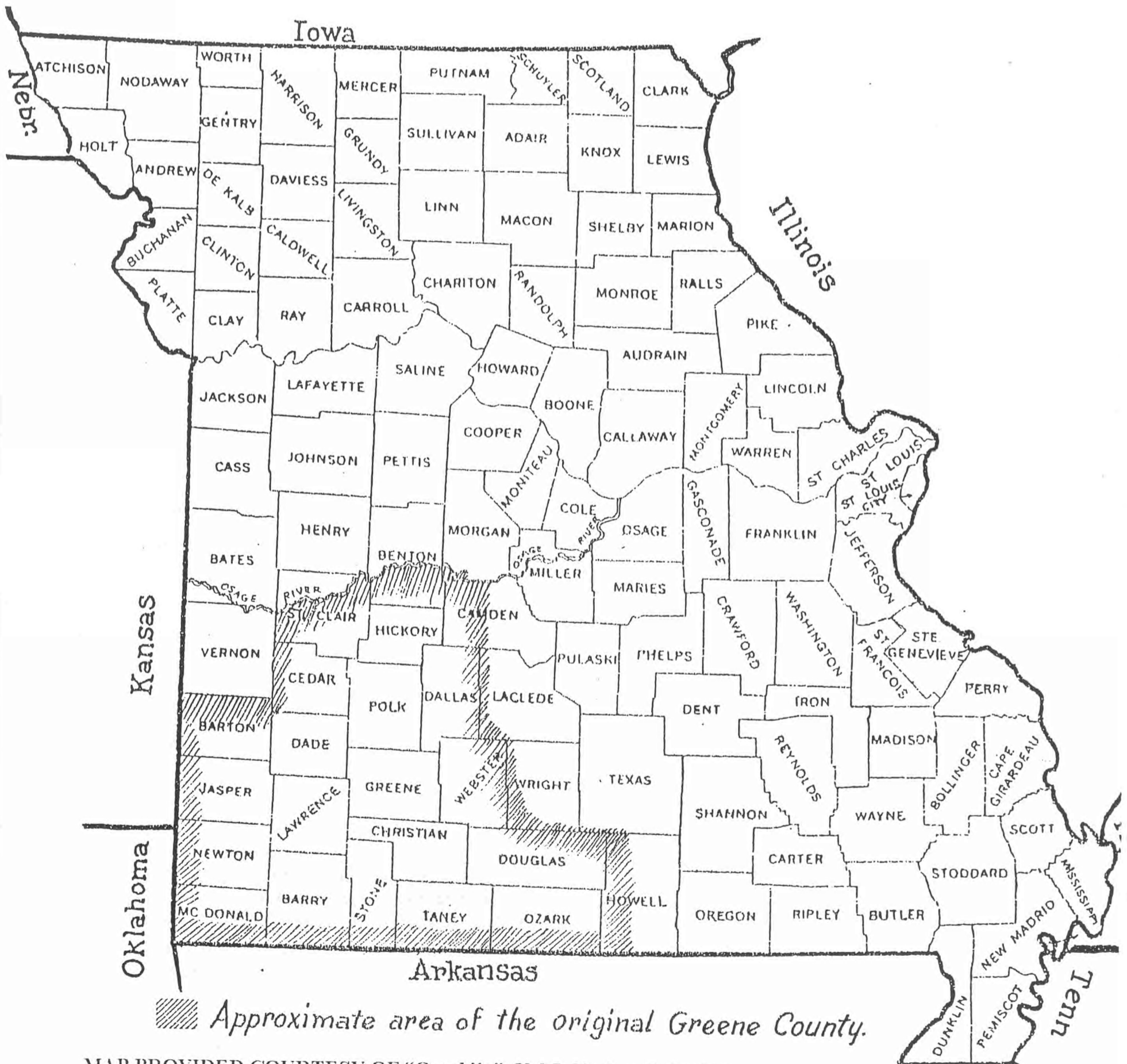


TABLE OF CONTENTS

<u>Plat</u>	<u>Township</u>	<u>Range</u>	<u>Page</u>
Outline Map of Polk County, MO			1
Benton	33,34	21,22	22,23
Campbell	34	24	5
Greene	34,35	21,22	2,3
Jackson	31,32	23,24	32
Jefferson	34,35	22,23	6,7
Johnson	35	24	4
Looney	31,32	22,23	28,29
Madison	33,34	24	9
Marion, North Part	34	22,23	14,15
Marion, South Part	33	22,23	8,19
Mooney	31,32	21,22	30,31
Union	32,33	23,24	16

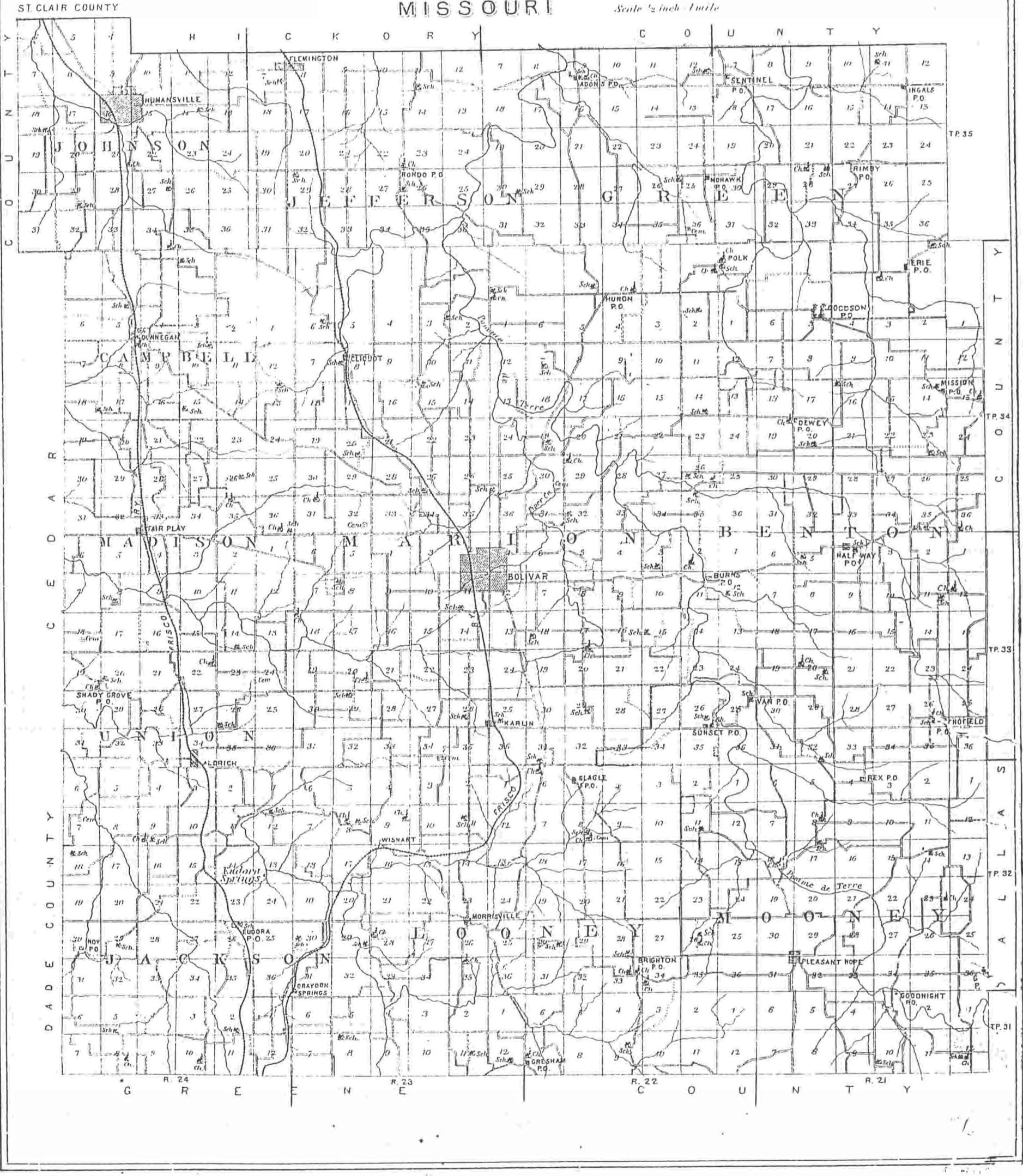
CITIES AND VILLAGES


<u>Name</u>	<u>Township</u>	<u>Page</u>
Aldrich	Union	13
Bollivar	Marion	26,27
Cilquot	Marion	27
Dunnegan Springs	Campbell	8
Eudora	Jackson	20
Eudora Springs	Jackson	20
Fair Play	Madison	12
Flemington	Jefferson	7
Graydon Springs	Jackson	21
Half Way	Benton	21
Humansville	Johnson	10,11
Karlin	Marion	27
Morrisville	Looney	17
Pleasant Hope	Mooney	24
Wishart	Looney	25
Patrons Directory of Polk County, Missouri		33,34,35
Index		36
Geographical Index		62

The original size of the PLAT BOOK OF POLK COUNTY MISSOURI 1903 is 15 1/4 by 18 5/8 inches. The reprint has been printed 80% of full size except for the following: title page at 85%, outline map of Polk County at 75%. Disregard scales on maps, using size [640 acres] as 1 square mile.

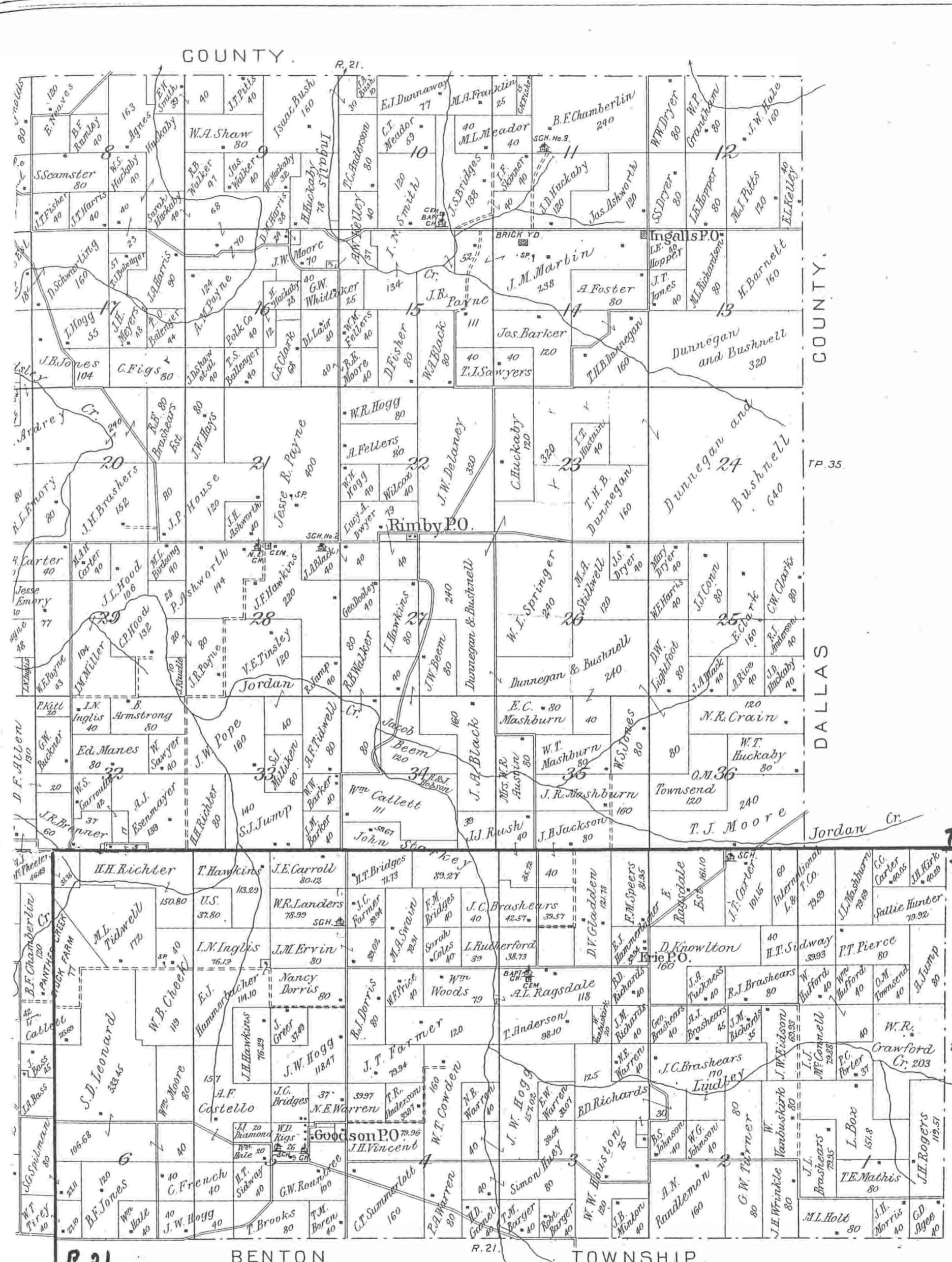
OUTLINE MAP OF POLK COUNTY

MISSOURI *Scale 1/2 inch = 1 mile*





Scale 2 Inches to the Mile. Township 34 & 35 North, Range 21 & 22 West of the Fifth Principal Meridian.



R. 21

BENTON

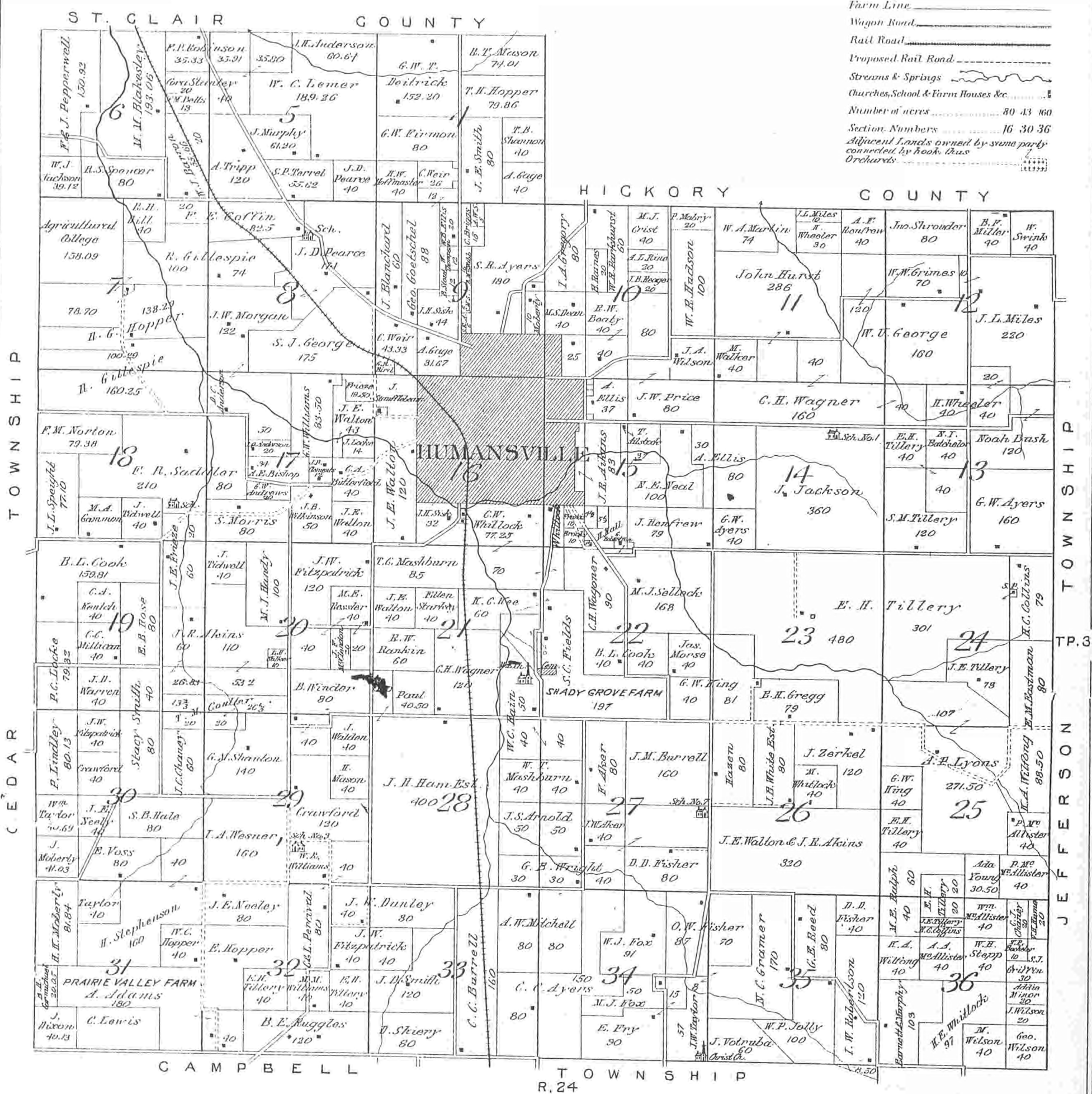
TOWNSHIP

PLAT OF
JOHNSON

Scale 2 Inches to the Mile. Township 35 North, Range 24 West of the Fifth Principal Meridian.

EXPLANATIONS.

- Section Line _____
- Farm Line _____
- Wagon Road _____
- Rail Road _____
- Proposed Rail Road _____
- Streams & Springs _____
- Churches, School & Farm Houses &c. _____
- Number of acres 80 40 160
- Section Numbers 16 30 36
- Adjacent Lands owned by same party connected by book, thus _____
- Orchards _____



TOWNSHIP

CEDAR

TOWNSHIP

JEFFERSON

TP. 35

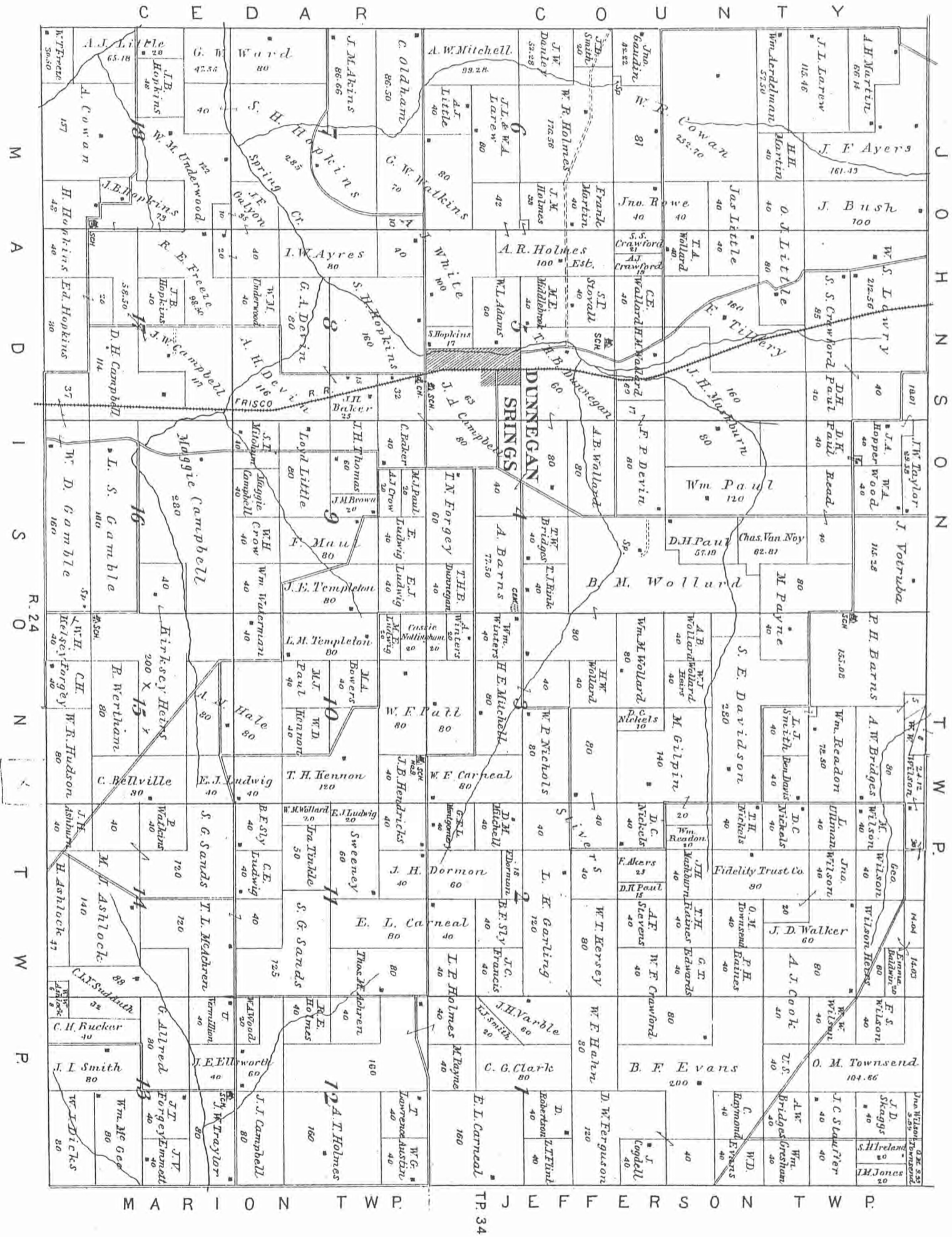
CAMPBELL

TOWNSHIP

R. 24

PLAT OF
CAMPBELL

Scale 2 Inches to the Mile. Township 34 North, Range 24 West of the Fifth Principal Meridian.

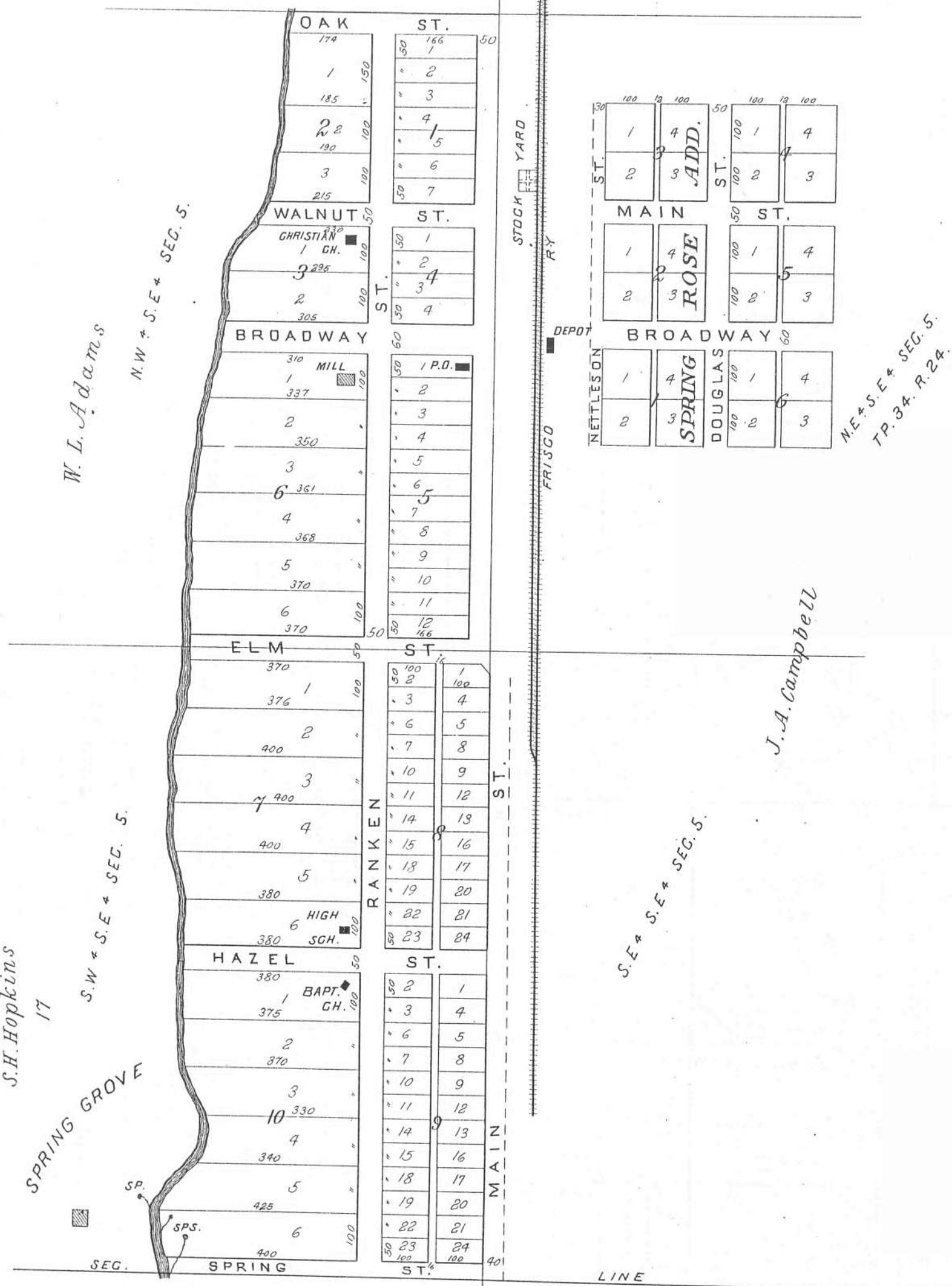


TOWN OF DUNNEGAN SPRINGS

CAMPBELL TOWNSHIP.

Scale 200 feet = 1 inch

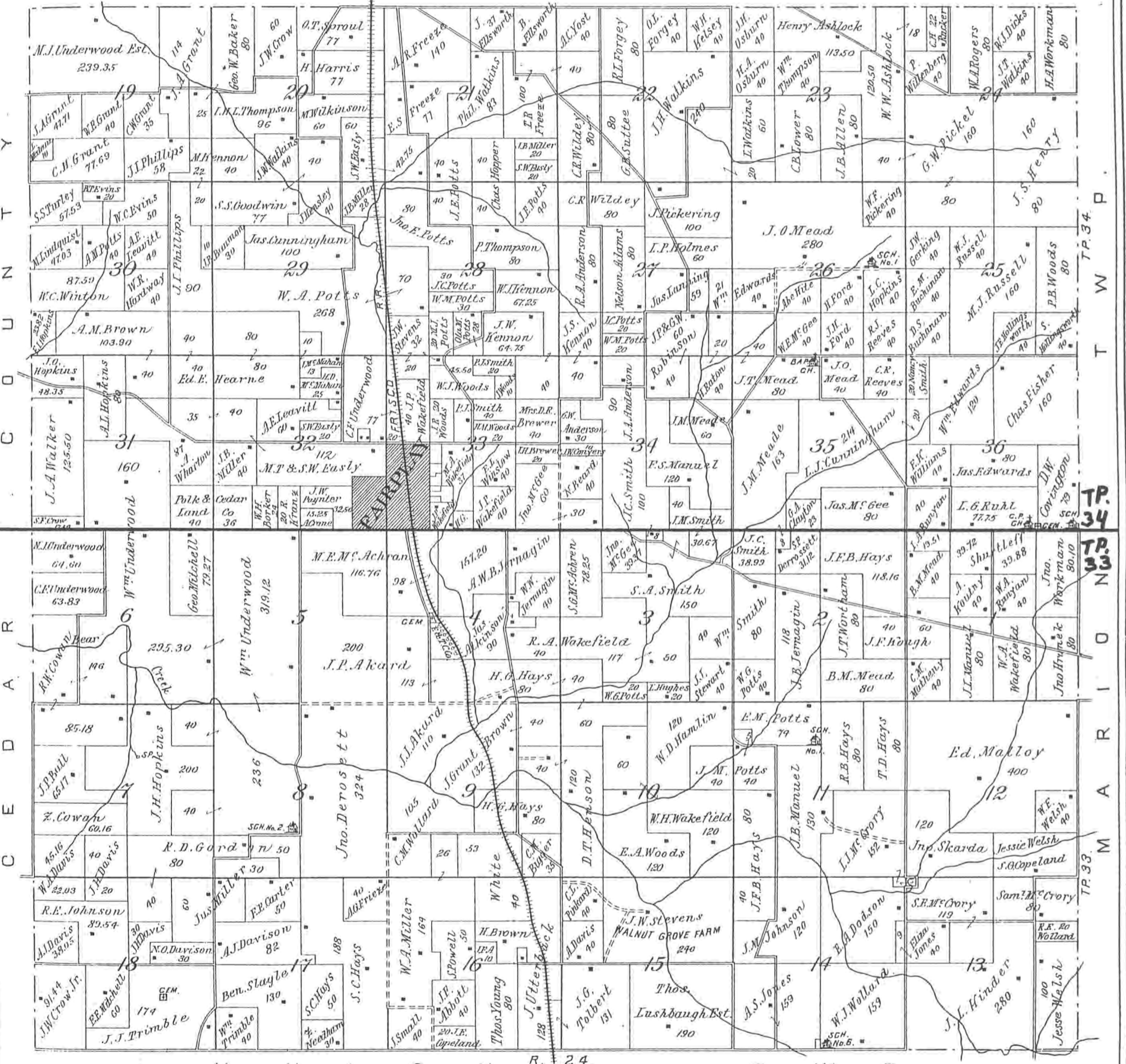
T. H. B. Dunnegan



PLAT OF
MADISON

Scale 2 Inches to the Mile. Township 33 & 34 North, Range 24 West of the Fifth Principal Meridian.

C A M P B E L L T W P.

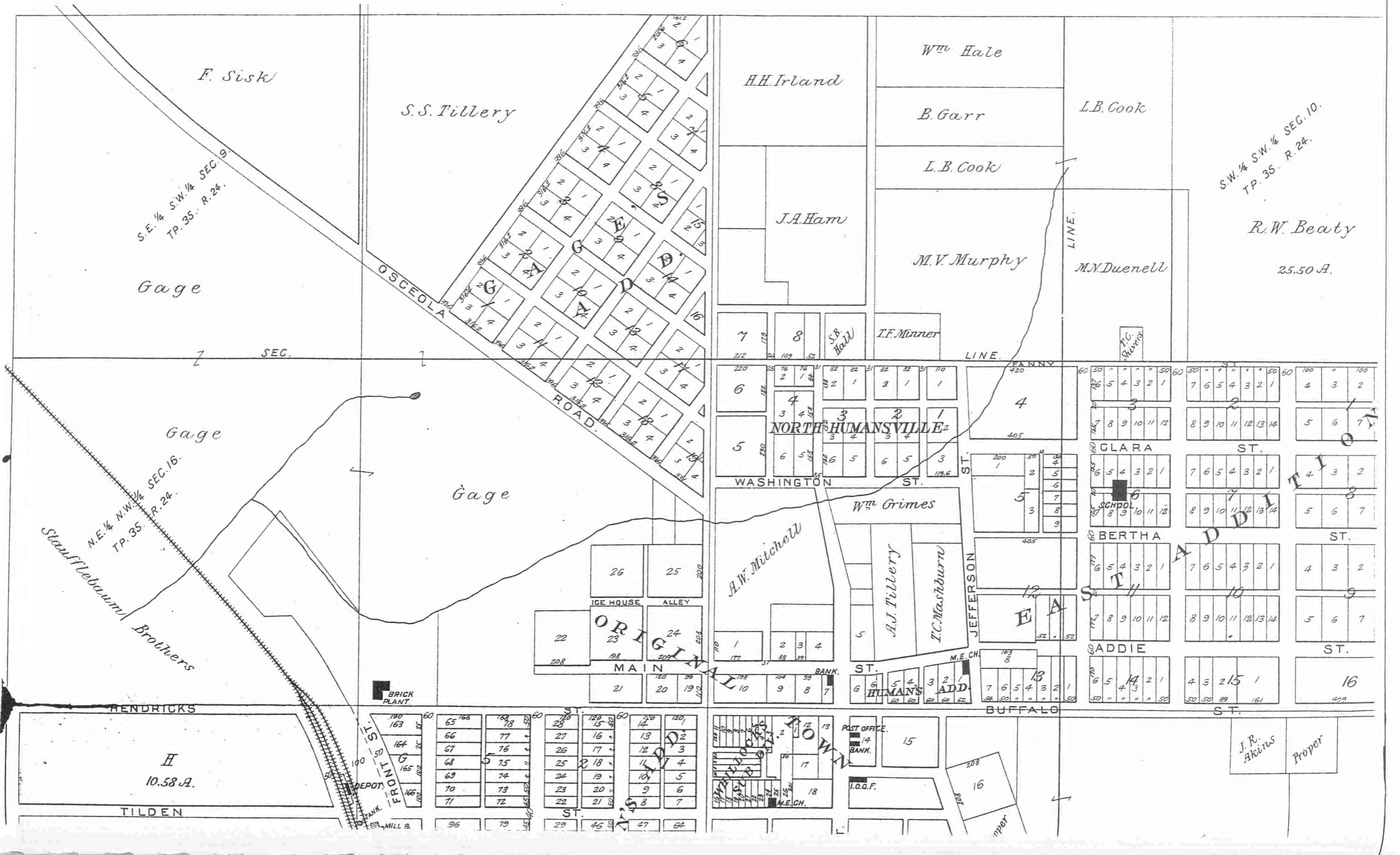


U N I O N R. 24. T W P.

PLAT OF HUMANSVILLE

JOHNSON TOWNSHIP

Scale: 300 feet = 1 inch.

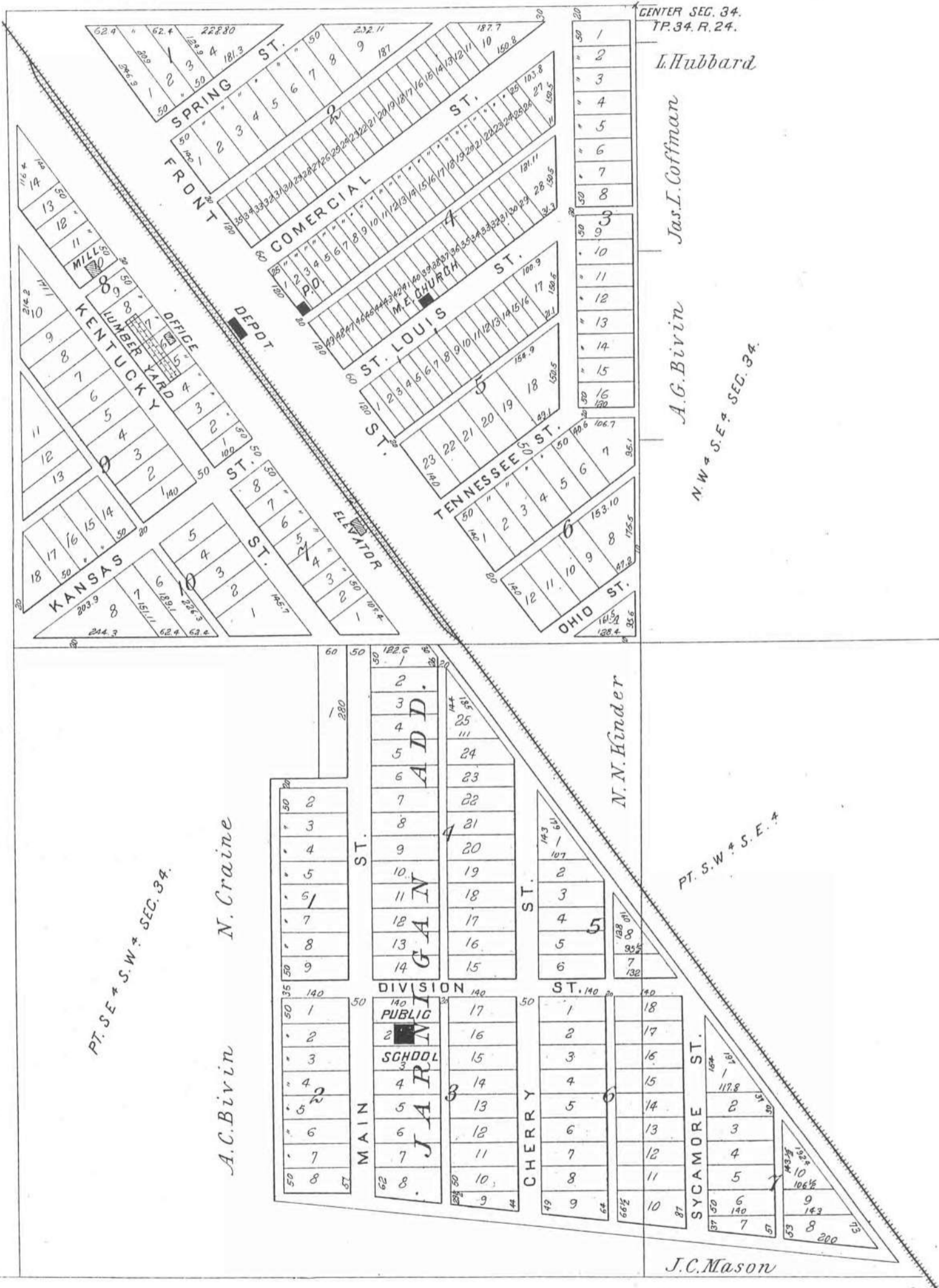


TOWN OF ALDRICH

UNION TWP.
Scale 200ft = 1 inch.

T.O. Brim

L. Hubbard

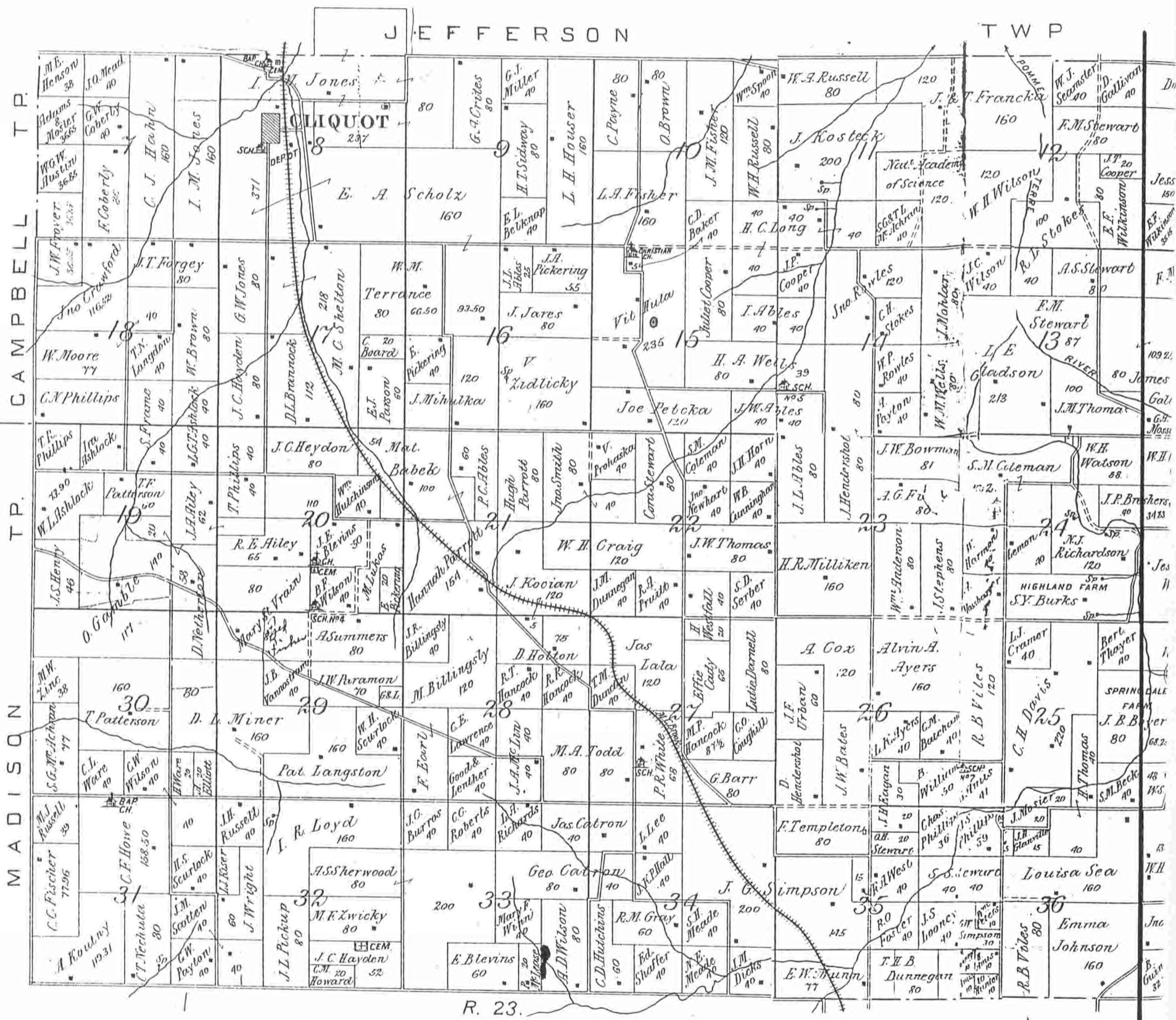


PLAT OF



Scale 2 Inches to the Mile. Township 34 North Range 22 & 23 W

NORTH PART

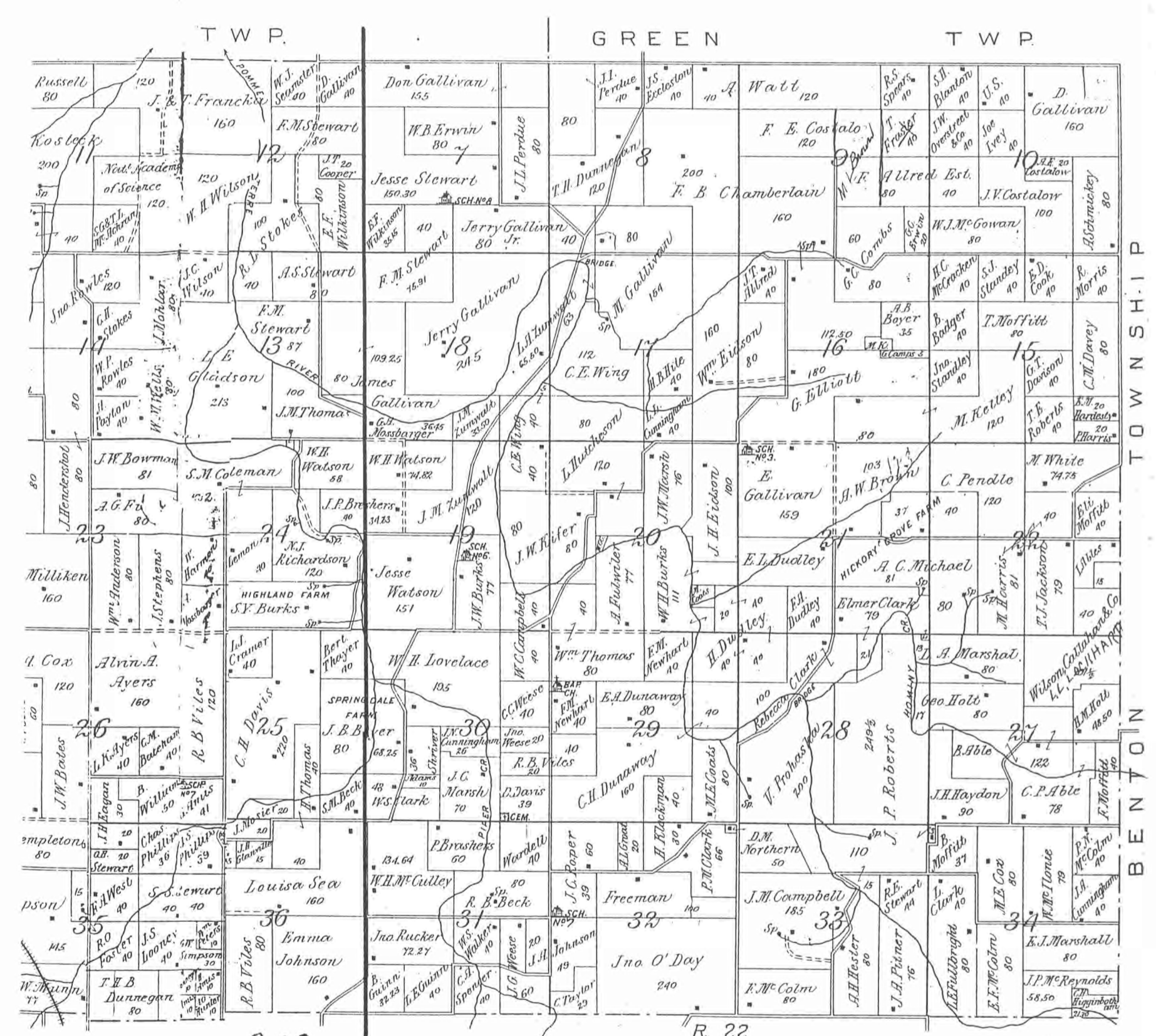


PLAT OF



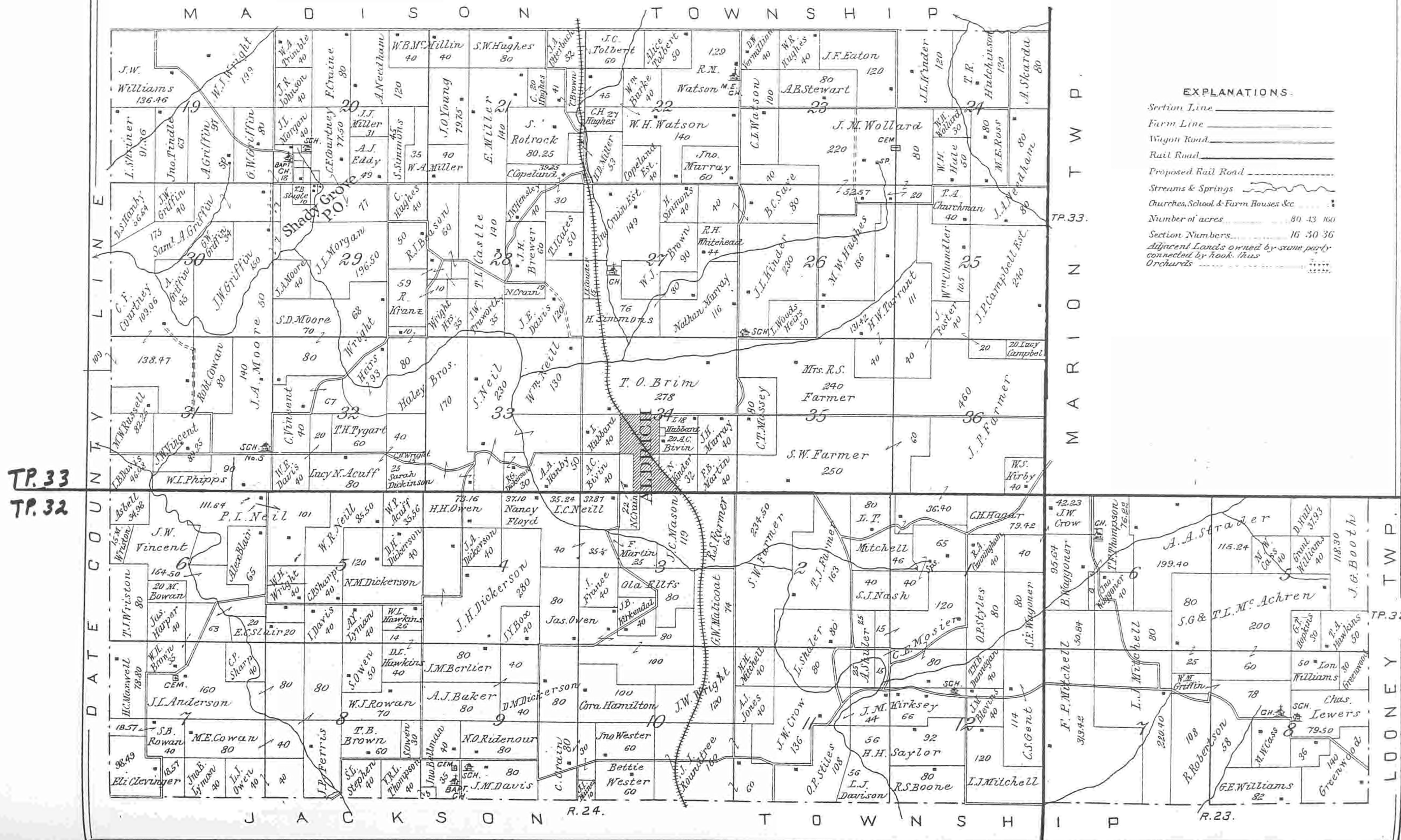
34 North Range 22 & 23 West of the Fifth Principal Meridian.

NORTH PART





Scale 2 Inches to the Mile. Township 32 & 33 North, Range 23 & 24 West of the Fifth Principal Meridian.



EXPLANATIONS.

- Section Line _____
- Farm Line _____
- Wagon Road _____
- Rail Road _____
- Proposed Rail Road _____
- Streams & Springs _____
- Churches, School & Farm Houses &c _____
- Number of acres _____ 80 43 100
- Section Numbers _____ 16 30 36
- Adjacent Lands owned by same party connected by hook, thus _____
- Orchards _____

TP. 33
TP. 32

TP. 32

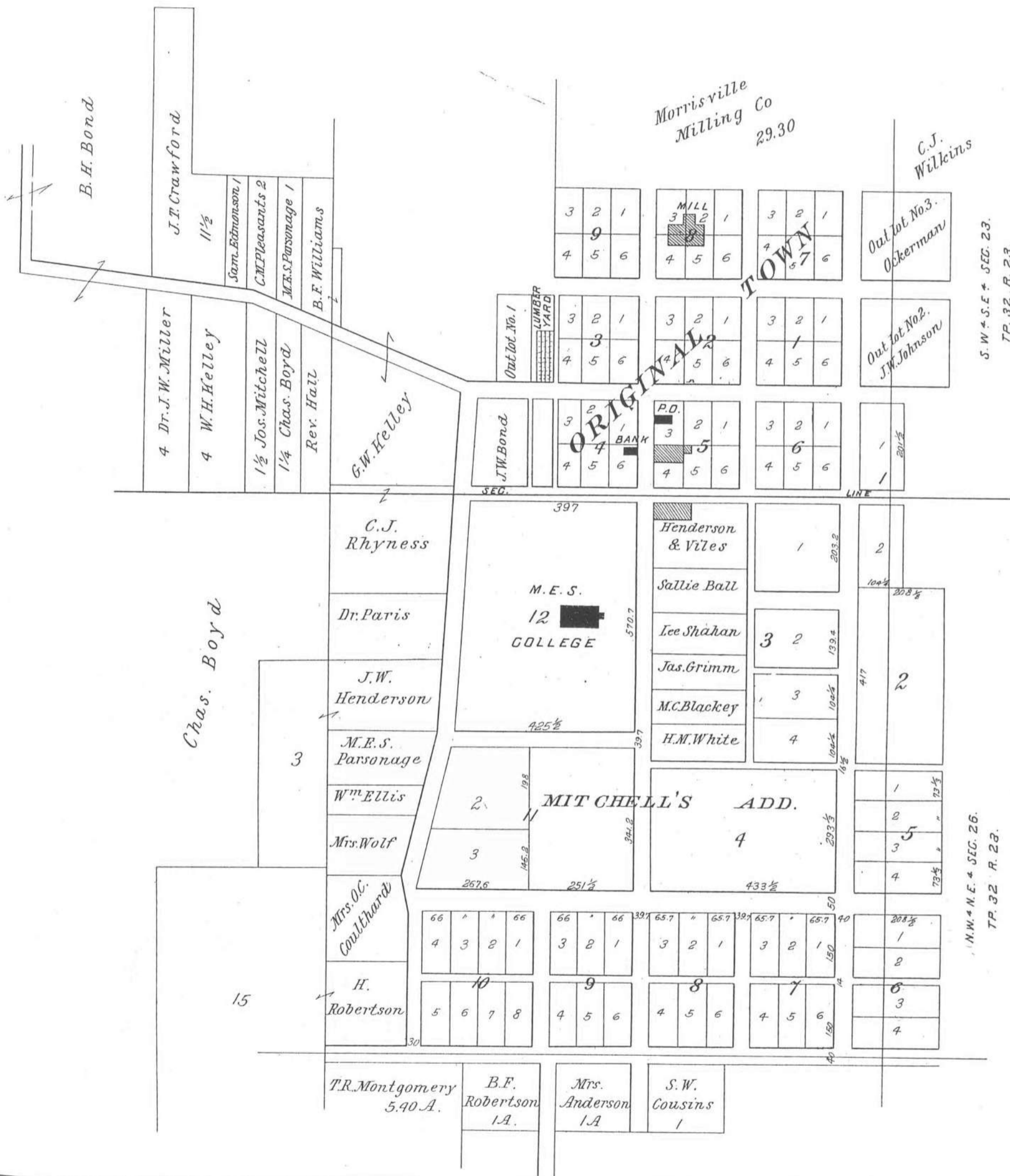
LOONEY TWP.

JACKSON R. 24. TOWNSHIP R. 23.

TOWN OF MORRISVILLE

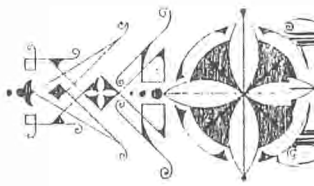
LOONEY TWP.

Scale 200 feet-1 in.



S.W. & S.E. SEC. 23.
T.P. 32. R. 23.

N.W. & N.E. SEC. 26.
T.P. 32. R. 23.

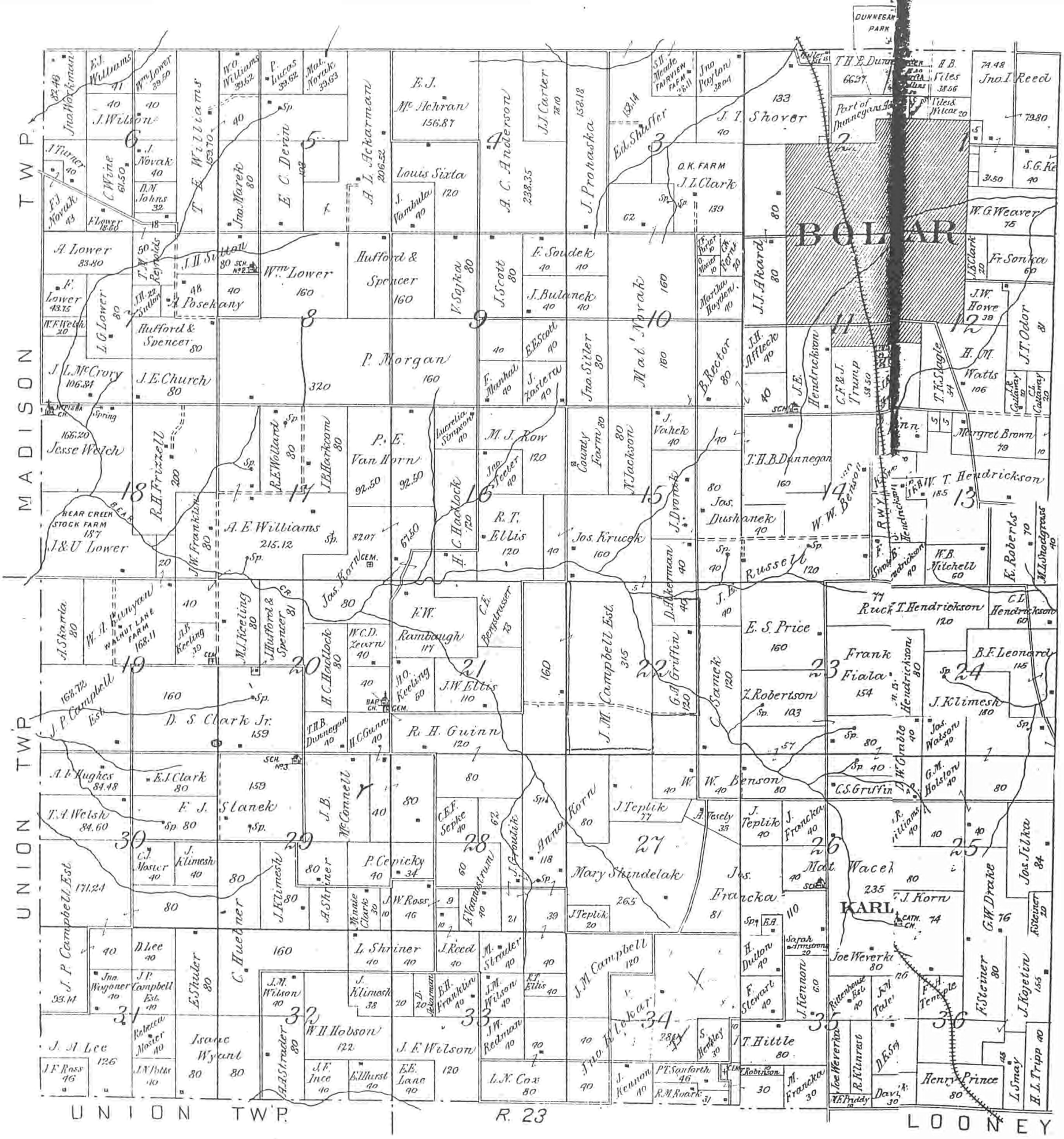


MADISON

Scale 2 Inches to the Mile.

Township 33 North

Range 22 East



UNION TWP

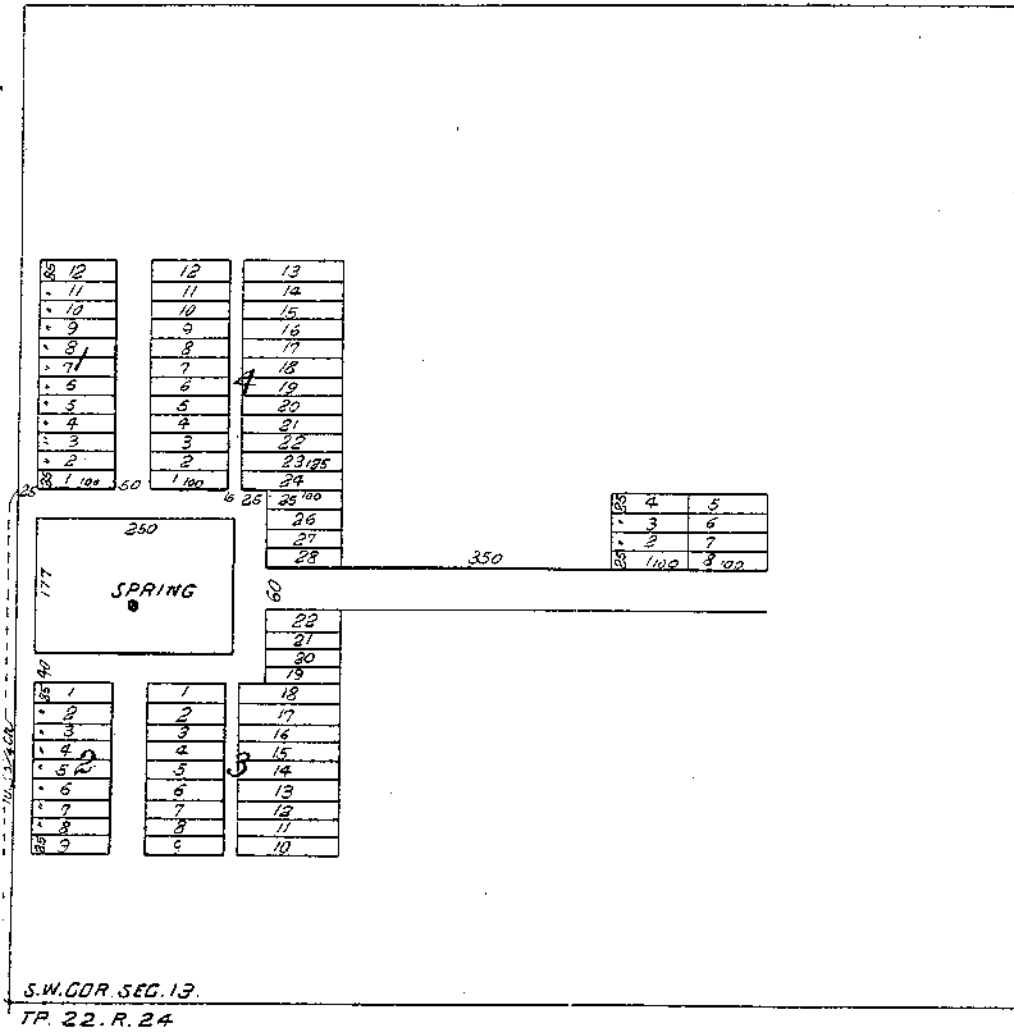
R. 23

LOONEY

TOWN OF EUDORA SPRINGS

JACKSON TWP.

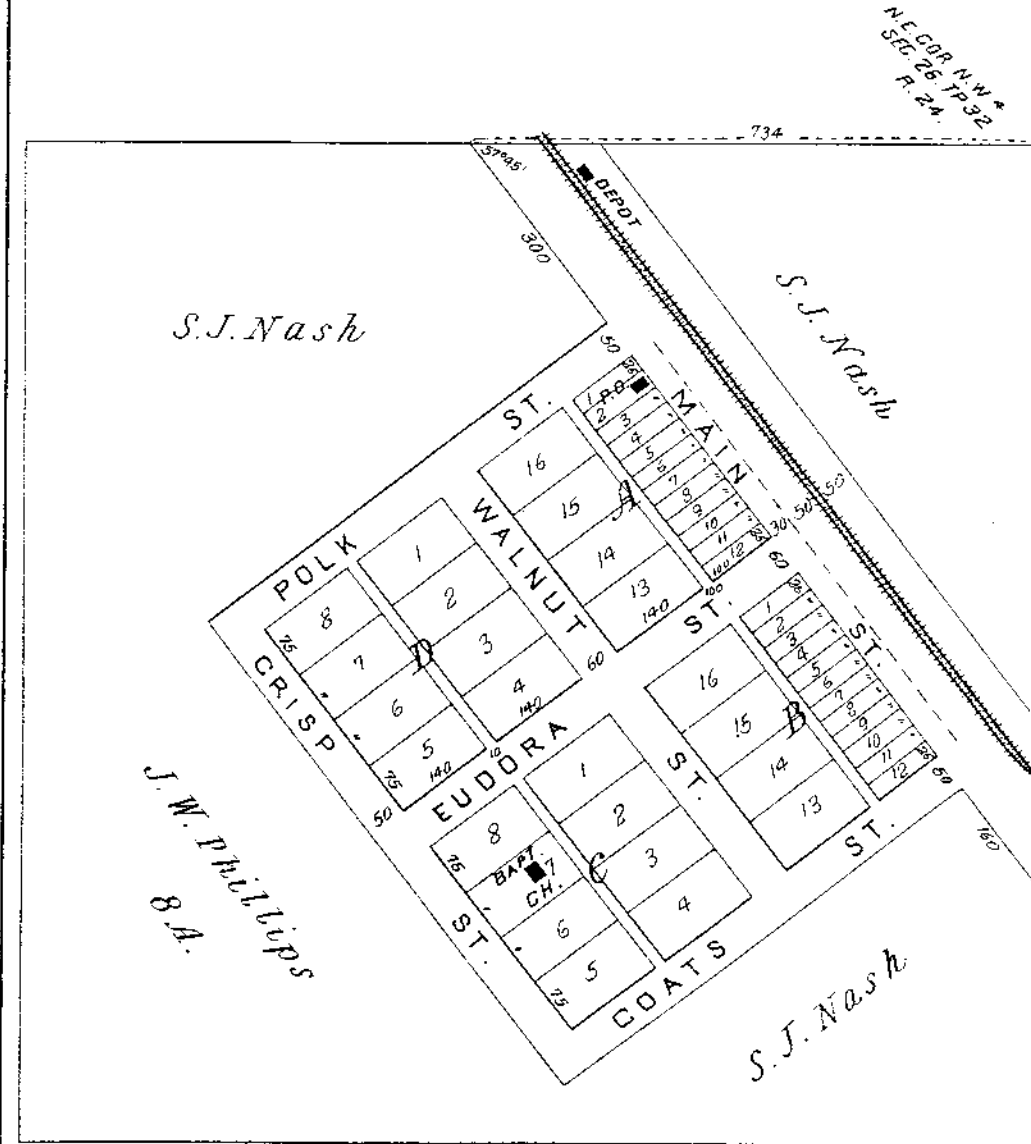
Scale 200 feet = 1 inch.



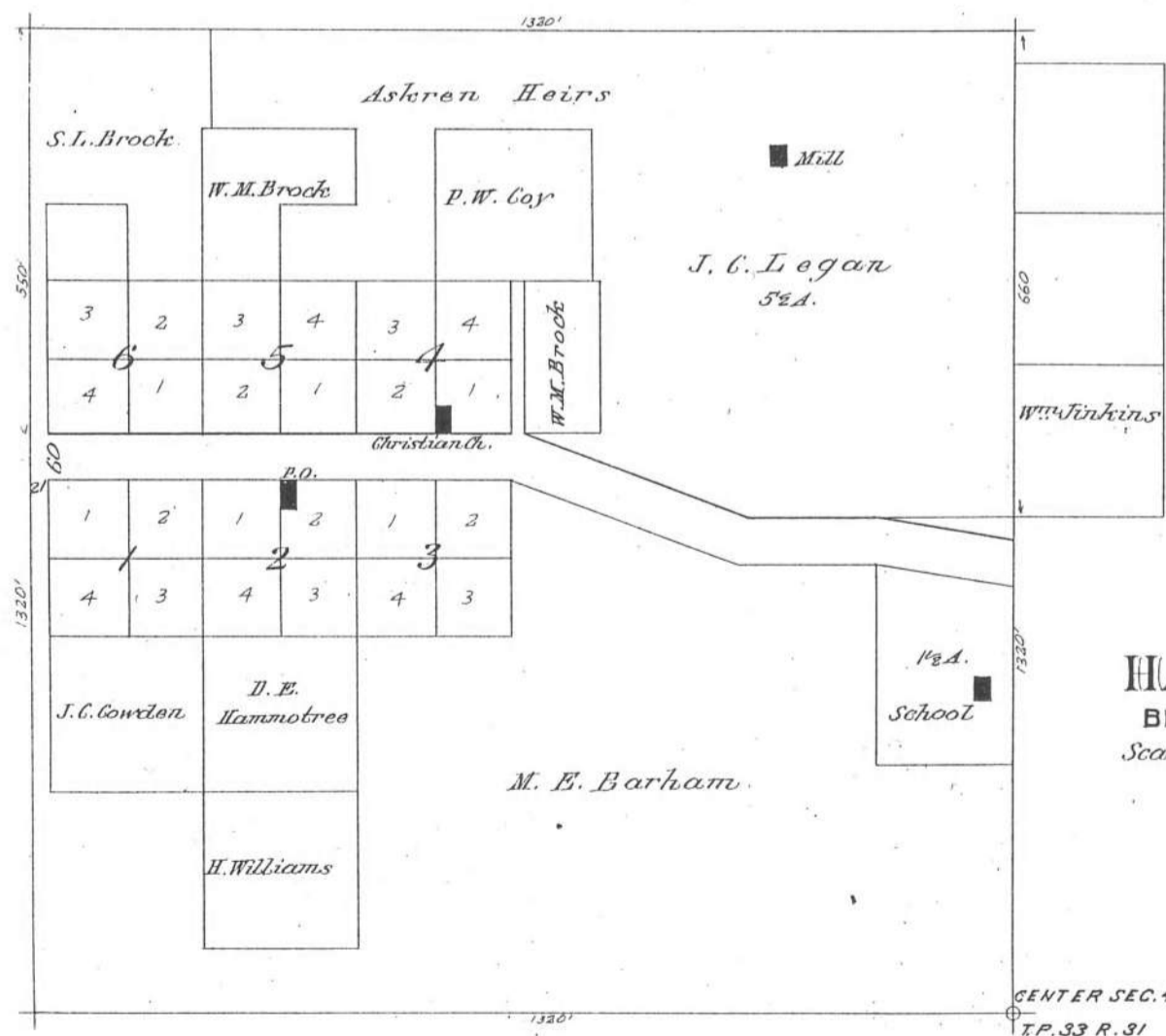
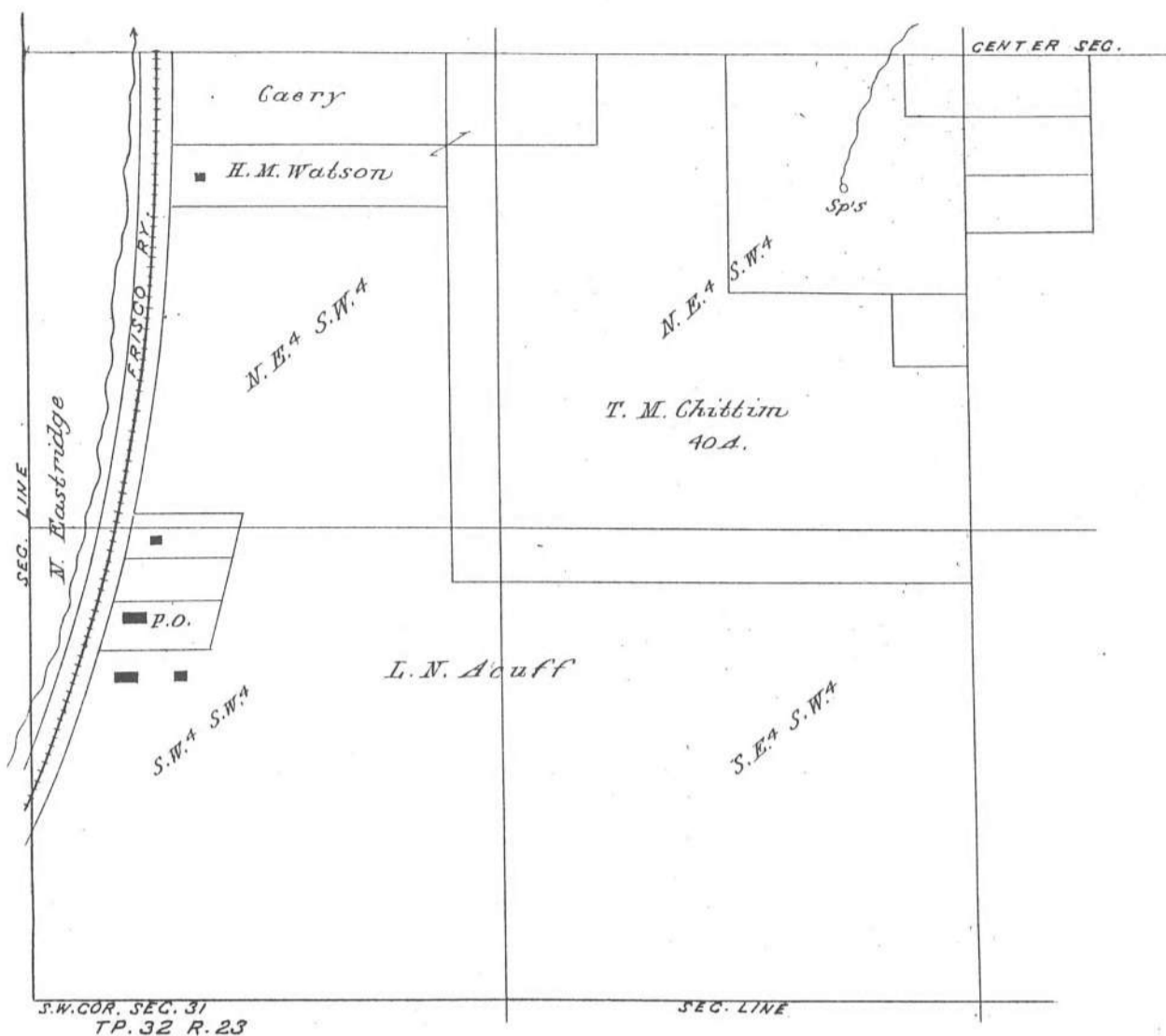
TOWN OF EUDORA

JACKSON TWP.

Scale 200 feet = 1 inch.



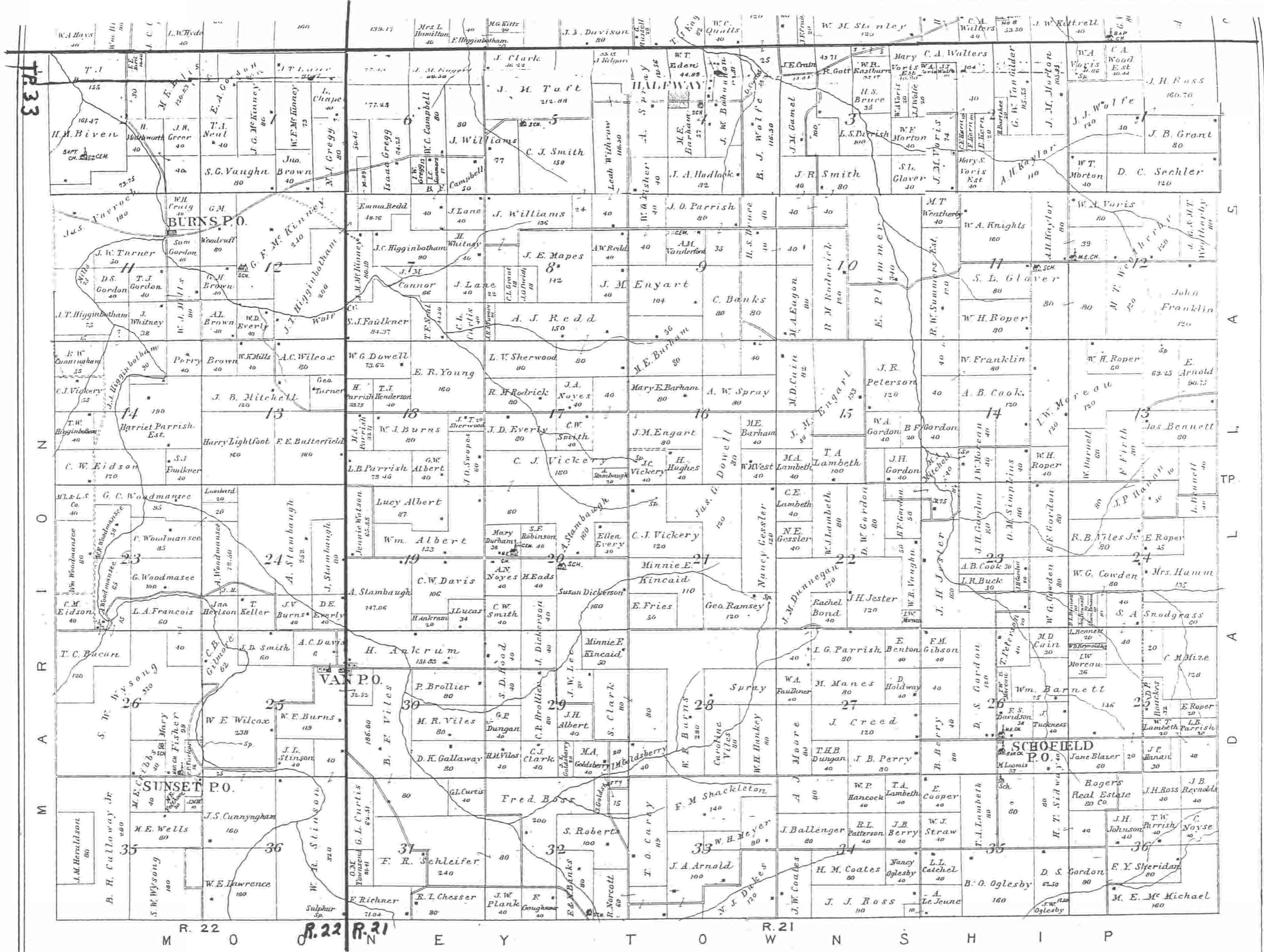
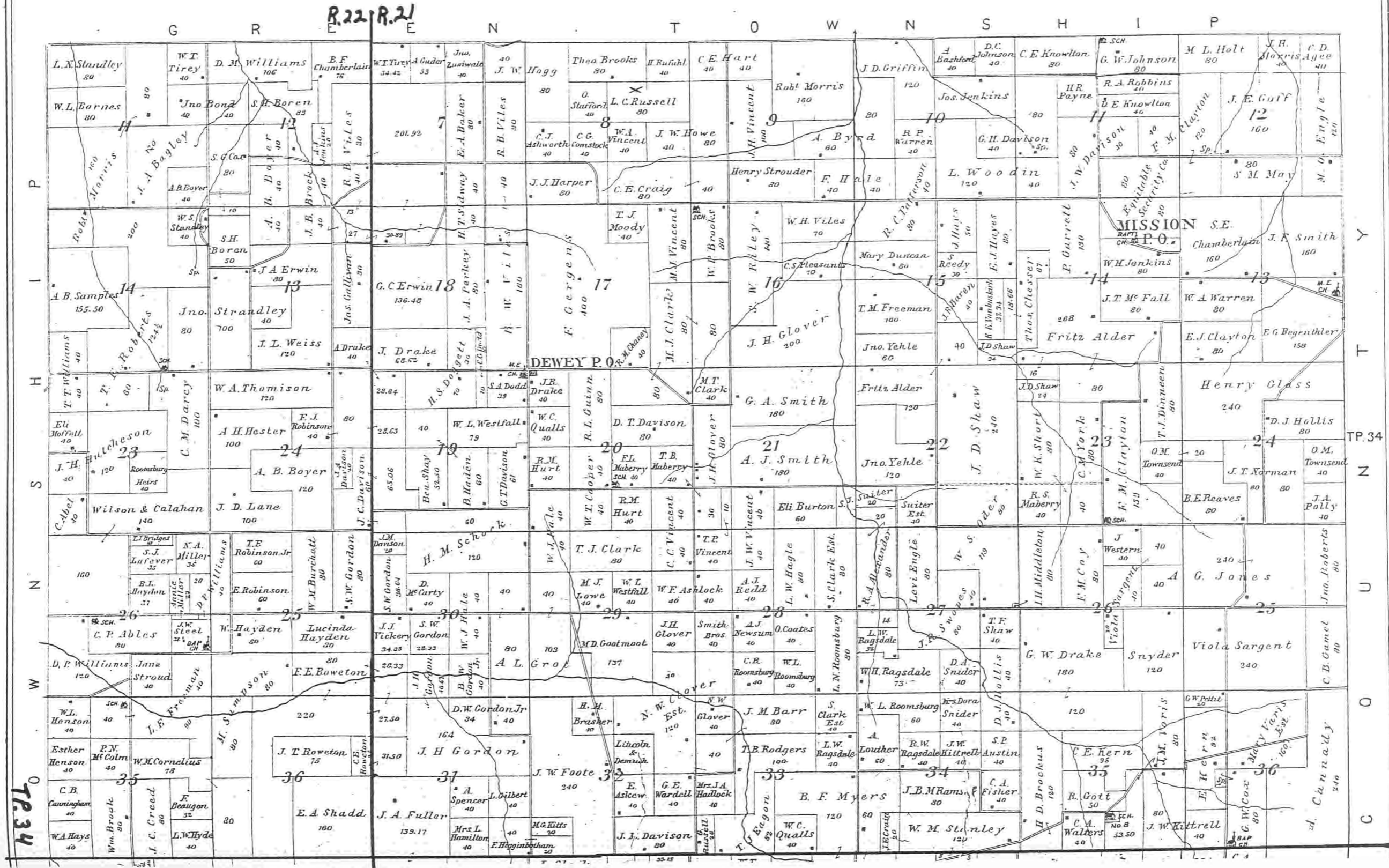
GRAYDON SPRINGS JACKSON TWP.,



HALF WAY
BENTON TWP.,
Scale 200 Feet to the Inch

PLAT OF
BENTON

Scale 2 Inches to the Mile. Township 33 & 34 North. Range 21 & 22 West of the Fifth Principal Meridian.



TOWN OF WISHART

LOONEY TOWNSHIP

Scale 200 feet = 1 inch.

L.J. Mitchell

W.B. Early

N.W. COR.
N.E. SEC. 16.
T.P. 32 R. 23.



W.P. Scroggins

N.E. SEC. 16.

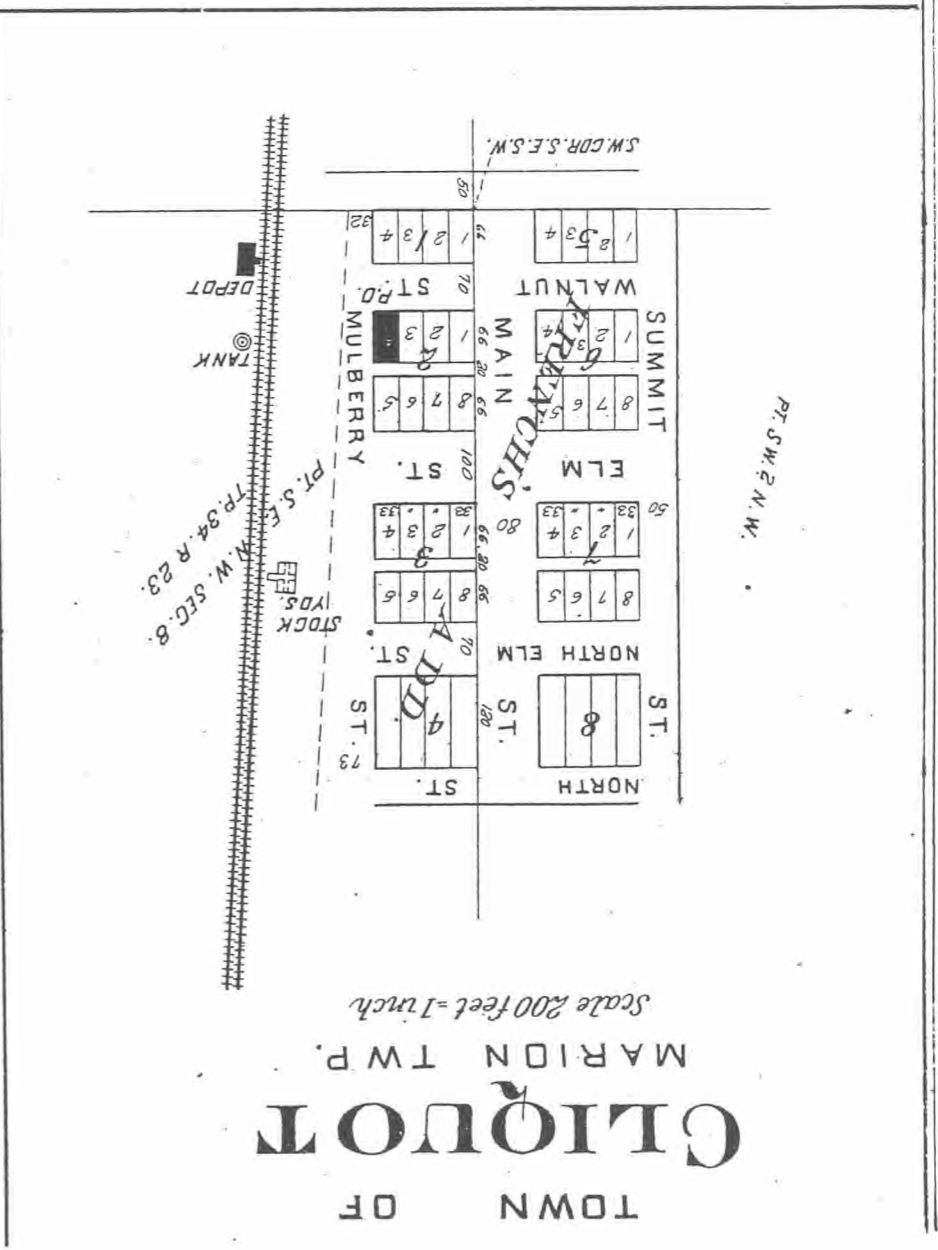
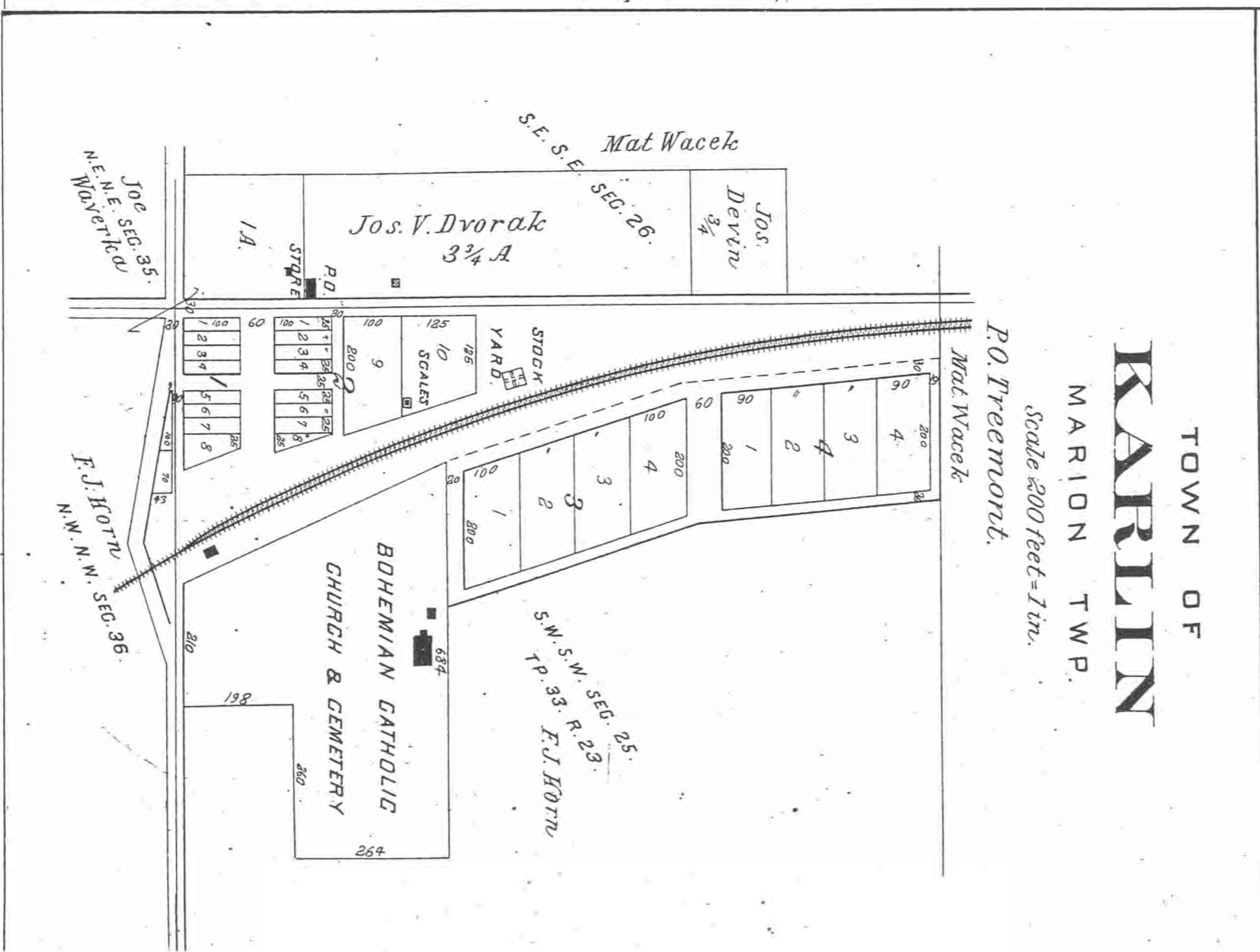
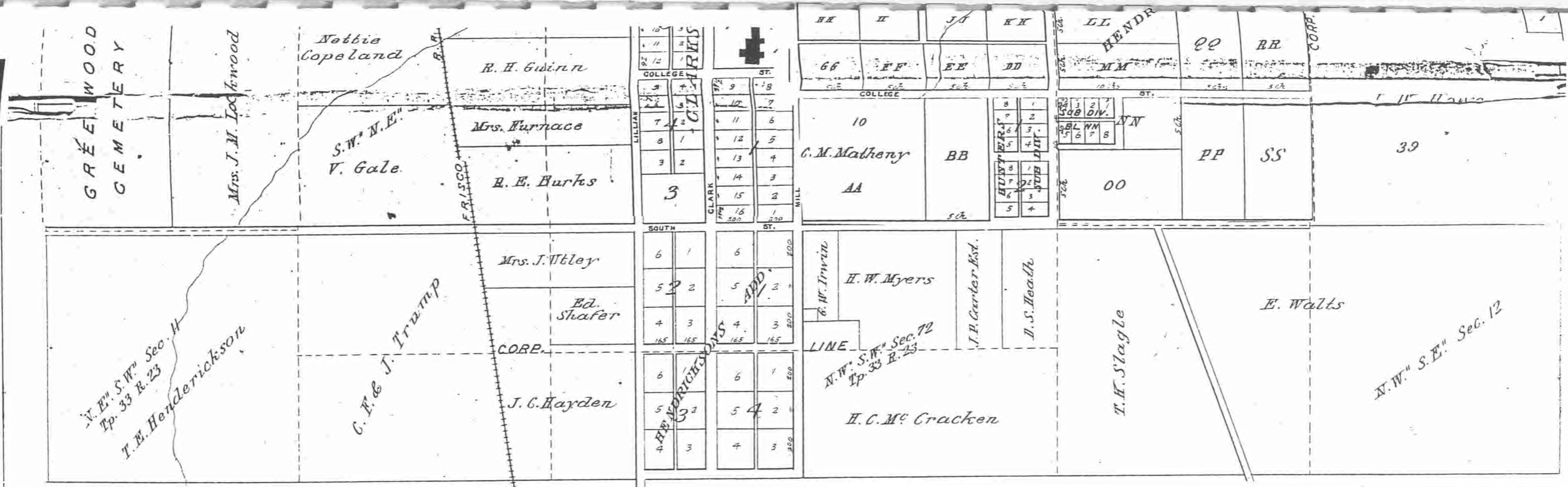
B. Robertson
S.E. & N.W. 4

SW & N.E. 4
SEC. 16. T.P. 32
R. 23.

Herman Becker

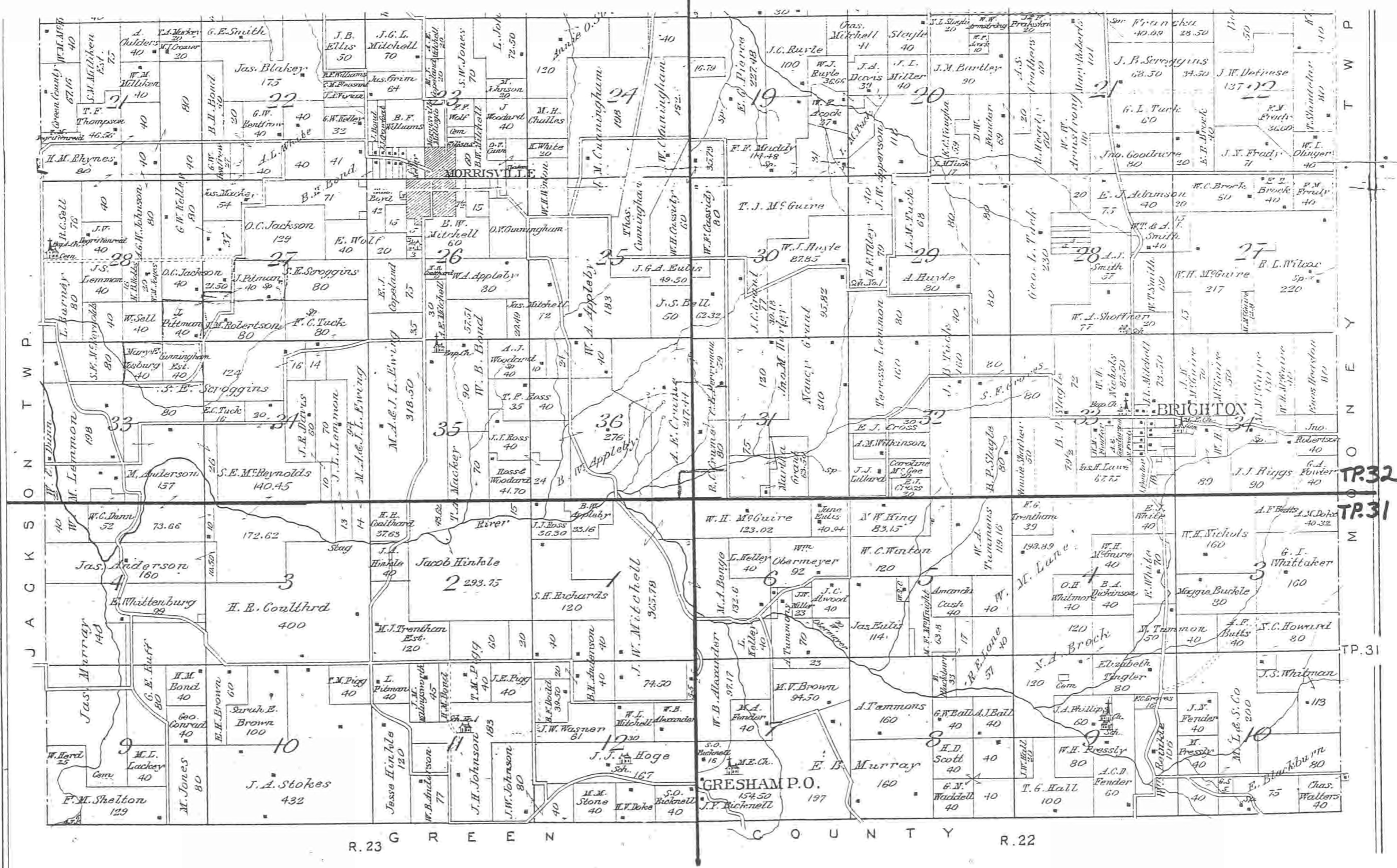
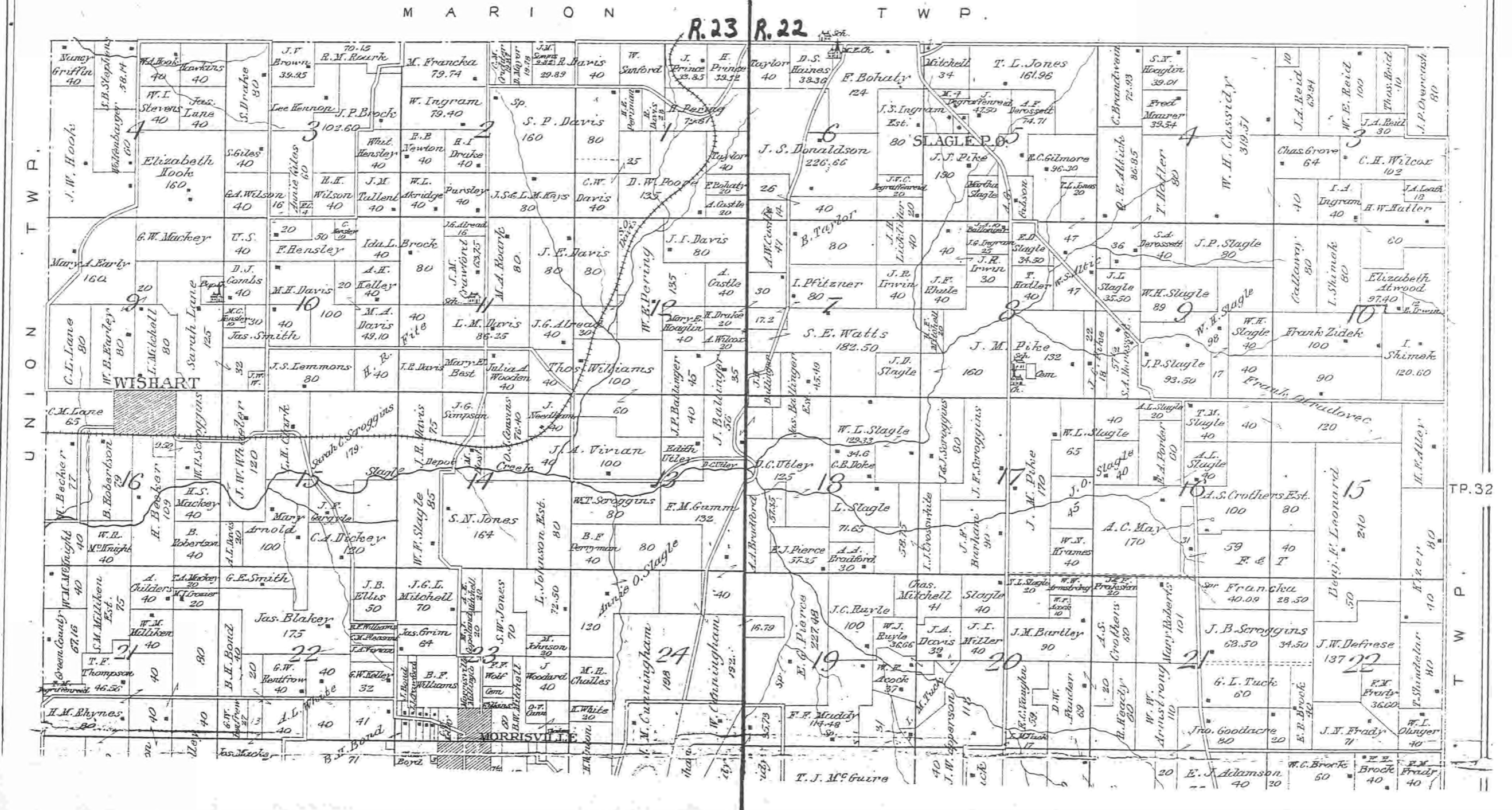
TOWN OF BOLIVAR

Scale 500 Feet to the Inch.



PLAT OF LOONEY

Scale 2 Inches to the Mile. Township 31 & 32 North, Range 22 & 23 West of the Fifth Principal Meridian.

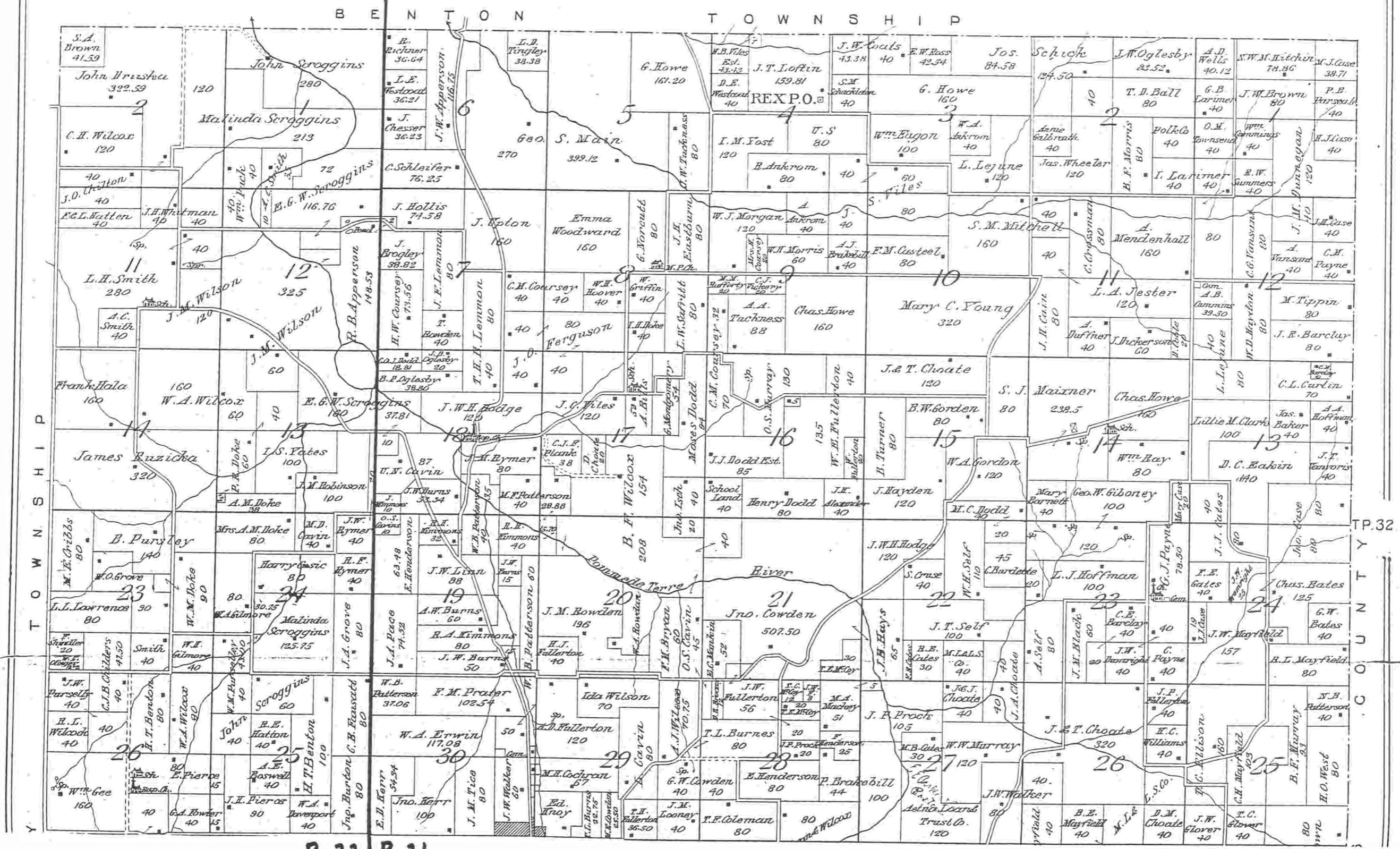


0306878

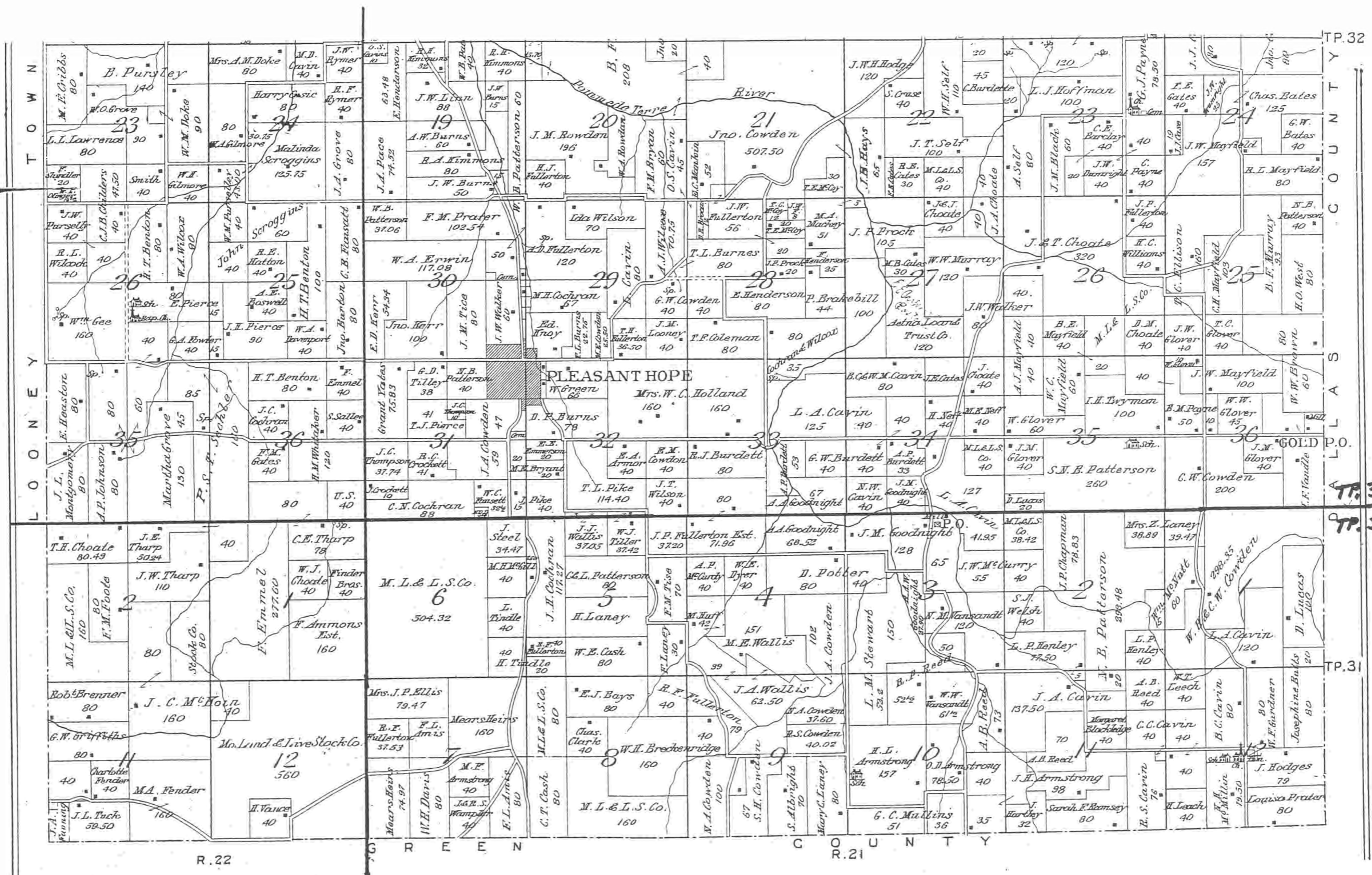
FAMILY HISTORY LIBRARY
35 NORTH WEST TEMPLE
SALT LAKE CITY, UTAH 84150

MOONEY

Scale 2 Inches to the Mile. Township 31 & 32 North. Range 21 & 22 West of the Fifth Principal Meridian.



R. 22 R. 21



R. 22

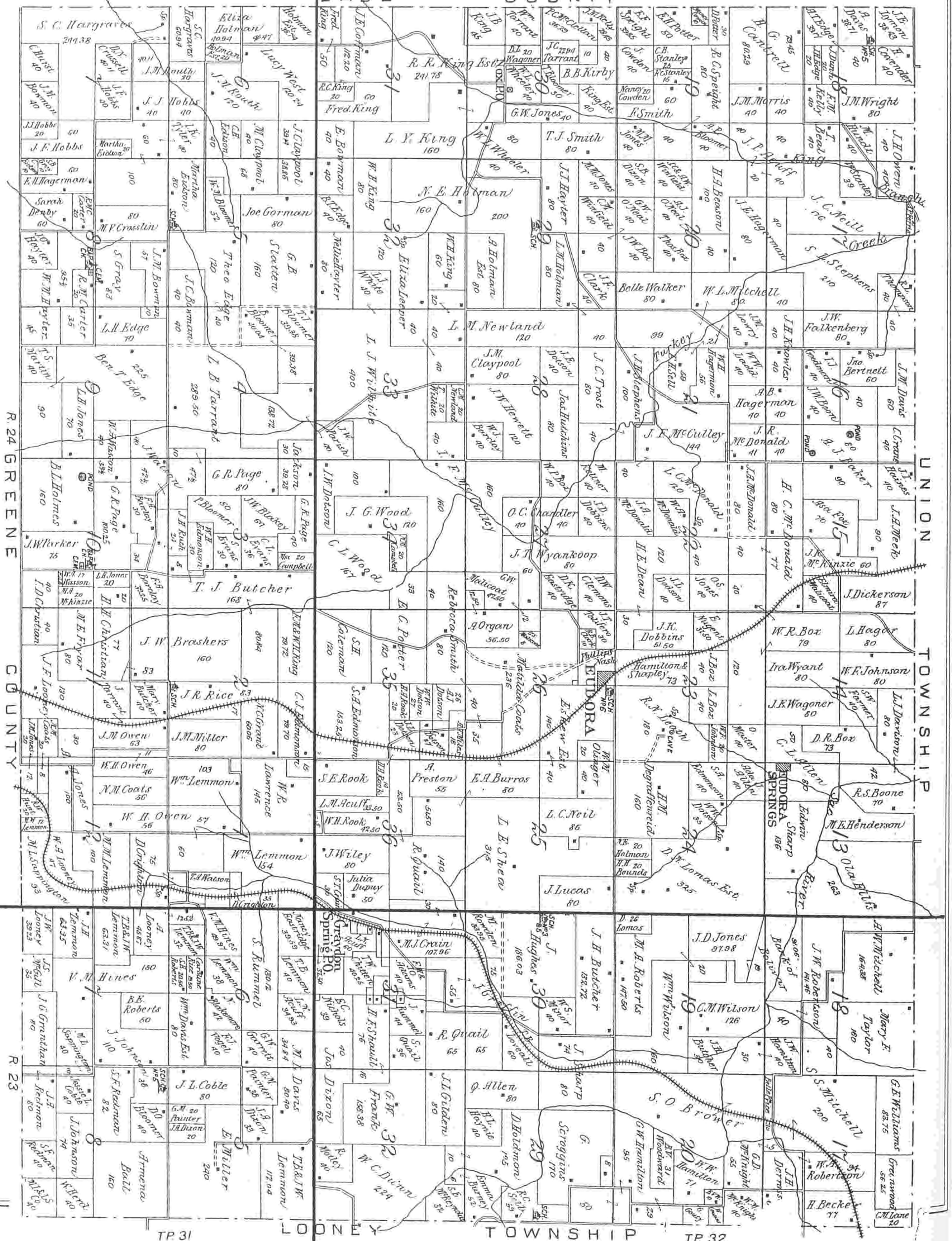
JACKSON

Scale 2 Inches to the Mile.

Township 31 & 32 North, Range 23 & 24 West

of the Fifth Principal Meridian.

DADE COUNTY



TP 31

LOONEY

TOWNSHIP

TP 32

PATRON'S DIRECTORY

OF

Polk County, Missouri

BENTON TOWNSHIP.

NAME.	BUSINESS.	POST-OFFICE.	SEC.
Alder, Fretz.....	Farmer	Mission	14
Clayton, F. M.....	Farmer and Stock Dealer	Mission	23
Enyart, J. M.....	Farmer	Halfway	9
Goff, J. E.....	Farmer	Mission	12
Glover, J. H.....	Farmer and Breeder of Fine Horses. Teddy, a Dark Bay 16 Hands High, Weight 1150 lbs. Sired by Eltona, 2.28, the Only Pacing Stallion in Polk County. Gambler is a Dark Brown, 16 Hands High, Weight 1250. Sired by Sir Gambler, No. 20,791, Vol. XII. Top Stone, a Red Sorrel Colt, one year old; very promising. Also registered Short Horn Cattle.....	Halfway	21
Jones, A. G.....	Farmer and Breeder of Red Polled Cat- tle and Poland China Hogs.....	Buffalo	25
Kittrell, John W.....	Farmer and Owner of Monarch, a fine Jack, Black with White Points, 14½ Hands High. Sired by R. B. Viles' Imported Jack. Also Hackney King John the 3rd, Color Bay, 15 Hands High, Weight 1100 lbs.....	Halfway	35
Lawrence, Wm. E.....	Farmer and Breeder of Short Horn Cat- tle and Poland China Hogs.....	Sunset	36
Legan, J. C.....	Owner and Proprietor of The Halfway Flouring Mills.....	Halfway	
McKinney, Asa M.....	Farmer	Barns	7
Moreau, I. W.....	Farmer and Stock Dealer	Buffalo	14
Morris, Robert.....	Farmer and Stockman. Jim, a Hamble- tonian Stallion, 15¾ Hands High, Weight 1200 lbs. Color Bright Bay; fine style. Jack's Grant, Jr., sired by Turney's Giant, 15 Hands High, Black with White Points. Cooper is of Mam- moth Strain. Color Black, a fine ani- mal.....	Violet	14
Roper, W. H.....	Farmer and Stockman. Dexter, a Beau- tiful Stallion, 15 Hands High, Weight 1100 lbs. Sired by Sir Gambler, No. 20,791, Vol. XII.....	Buffalo	11
Stinson, W. R.....	Farmer and Breeder of Short Horn Cat- tle and Berkshire Hogs.....	Van	25
Standley, John.....	Farmer and Breeder of Short Horn Cat- tle and Berkshire Hogs.....	Violet	13
Smith, G. A.....	Farmer and Stock Raiser.....	Dewey	21
Samples, A. B.....	Farmer and Stockman.....	Violet	14
Shaw, J. D.....	Farmer	Halfway	22
Swope, J. R.....	Farmer and Stockman.....	Halfway	27
Voris, W. A.....	Farmer and Stock Dealer.....	Halfway	12
Voris, J. M.....	Farmer	Halfway	35
Vickery, C. J.....	Farmer	Halfway	21
Weatherby, M. T.....	Farmer	Buffalo	12
Wilcox, W. E.....	Farmer	Van	25

CITY OF BOLIVAR.

NAME.	BUSINESS.
Akard, J. J.....	Of the Akard Milling Co.
Adams, Schofield & Mosier.....	Abstractors, Land Loans and Insurance. Write us for infor- mation.
Armstrong, J. F.....	Attorney-at-Law and Loan Agent.
Bank of Bolivar.....	Capital, \$20,000. President, W. A. Wilcox; Cashier, Leslie Payne; Assistant Cashier, C. W. Viles.
Botts, G. M.....	County Surveyor.
Barker, W. J.....	Real Estate.
Cox, Argus.....	Circuit Judge.
Crain, Wilson.....	Sheriff of Polk County.
Carpenter, J. W.....	Real Estate.
Cunningham, L.....	Prosecuting Attorney of Polk County.
Dongres, Lou. W.....	Manager of the Bohemian Land Agency.
Eidson & Robertson.....	Buyers and Shippers of Live Stock, Livery, Feed and Sale Stable.
Graham, E. R.....	Principal of Bolivar High School.
Gravely & Co., Joe W.....	Publishing Company. Publishers of the Free Press, a weekly Republican paper.
Hockenhall, J. F.....	County Recorder.
Hyde, Luther W.....	Circuit Clerk.
Hunter, A. G.....	Of the Great Forest Remedy Company, Manufacturers of the Great Forest Remedy. Guaranteed Cure for Kidney, Liver and Stomach Trouble. Good Agents Wanted.
Jones, Marion G.....	Proprietor of the City Wagon and Feed Yard. Feed of all kinds. Wood and Coal at all times on hand.
Johnson & Sea.....	Attorneys-at-Law.
Kelley, S. J.....	County Clerk.
Kincaid, J. H. H.....	Proprietor of Wagon and Feed Yard.
Leonard, Ben F.....	Realty Company. Real Estate and Investment. Immigrant Agent, Frisco System.
Link, P. C.....	Deputy County Clerk.

CITY OF BOLIVAR—(Continued.)

NAME.	BUSINESS.	POST-OFFICE.	SEC.
Miller, T. A. Lum- ber Company, Es- tablished 1875, In- corporated 1895.....	Lumber and Coal. Twenty-four years before the public. Presi- dent and General Manager. Aurora, Mo.		
O'Kelly, J. M.....	Manager.		
McKinney & Leavitt.....	Real Estate.		
Moore Bros.....	Brick Manufacturers, Contractors and Builders.		
McCracken, H. C.....	Postmaster.		
McNabb, J. W.....	Poultry and Egg Buyer.		
Matheny, C. M.....	Small Fruit Grower.		
Polk County Bank.....	Established in 1872. Capital, \$25,000.00. Surplus, \$10,000.00.		
Dunnegan, T. H. B.....	President.		
Dunnegan, W. B.....	Cashier.		
Dunnegan, J. M.....	Assistant Cashier.		
Porter & Roberts.....	General Blacksmith and Repair Shop, Builder of the Celebrated Porter Wagon.		
Periman, B. T.....	Resident.		
Ross, John W.....	Probate Judge.		
Roberts, J. F.....	M. D. and Druggist.		
Rechow & Pufhal.....	Attorneys-at-Law.		
Reed, J. I. & Son.....	Buyers and Shippers in carload lots of Poultry, Eggs, Hides and Wool and All Country Produce.		
Robertson, Lon C.....	County Collector.		
Reynolds, C. C.....	Real Estate.		
Simpson, James G.....	Attorney-at-Law.		
Skinker, C. H.....	Attorney-at-Law.		
Townsend & Town- send.....	Abstractors, Loan and Insurance.		
Townsend, O. M.....	Attorney-at-Law, Collections and Real Estate, Litigation Specialties.		
Winn, R. J.....	Resident Dentist.		

CAMPBELL TOWNSHIP.

NAME.	BUSINESS.	POST-OFFICE.	SEC.
Campbell, J. W.....	Farmer	Dunnegan	17
Holmes, W. R.....	Farmer	Dunnegan	6
Hopkins, S. H.....	Farmer	Dunnegan	5
Wollard, B. M.....	Farmer and Breeder of Registered Stock. Dewey, a Double Registered Bull, His No. 146,739, Vol. 46. American Short Horn Book, His No. 905, Vol. 2, in Polled Durham Book, Brightwood Maid Second, Vol. 51, Page 829. Short Horn Heifer. Poland China Hogs, Wollard's Black U. S. No. 24,265, and Bettie Wollard, No. 57,660, Bessie Wollard, No. 57,659. Also a fine Jack Hercules of the Mammoth Breed, and Langshang Chickens.....	Dunnegan	4

GREEN TOWNSHIP.

NAME.	BUSINESS.	POST-OFFICE.	SEC.
Anderson, S. F.....	Dealer in Dry Goods, Groceries, Hard- ware, Medicines, Hats, Caps, Boots, Shoes and Ready-made Clothing. Country Produce bought and sold. Our prices the lowest.....	Rimby, Mo.	22
Beem, Jacob.....	Farmer and Stock Raiser.....	Rimby, Mo.	27
Bridges, J. S.....	Farmer	Ingals	10
Breshears, J. H.....	Farmer	Rimby	20
Chamberlin, B. F.....	Farmer and Breeder of Registered Short Horn Cattle.....	Polk	1
Cheek, W. B.....	Farmer and Agent for the Polk County Mutual Insurance Co.....	Polk	6
Hope, John.....	Farmer	Huron	5
Hood, J. R.....	Farmer	Huron	4
Hendricks, R. P.....	Farmer	Huron	4
Howard, G. W.....	Farmer and Proprietor the Oak Grove Farm at.....	Sentinel	7
Hassett, T. W.....	Farmer	Huron	5
Hood, C. P.....	Farmer	Polk	29
Hockenhall, G. M.....	Farmer and Stock Dealer.....	Polk	2
Hammerbacher, E. J.....	General Merchant and Post Master.	Erie	3
Jones, J. B.....	Farmer	Sentinel	17
Long, Ruben.....	Farmer	Polk	2
Moore, Jas. W.....	Farmer	Sentinel	16
Martin, J. M.....	Farmer and Manufacturer of Concave Brick. Orders promptly filled.....	Infer	14
Overshiner, John.....	Farmer	Polk	31
Payne, J. R.....	Farmer and Stock Raiser.....	Polk	36
Payne, John H.....	Farmer	Polk	3
Payne, J. R.....	Farmer	Rimby	15
Pitts, J. B.....	Merchant, Dry Goods, Clothing, Hats, Caps, Groceries and Hardware. Top prices for country produce. Call and see me.....	Polk, Mo.	
Warren, W. F.....	Physician and Surgeon.....	Polk, Mo.	
Smith, I. N.....	Farmer	Ingals	10

PATRON'S DIRECTORY—Continued.

JACKSON TOWNSHIP.

NAME	BUSINESS	POST-OFFICE	SEC.
Acuff, L. N.	Farmer and Dealer in General Merchandise and Produce of all kinds.	Gradon Sp.	31
Baker, A. J., M. D.	Farmer	Eudora	15
Box, W. R.	Farmer	Eudora	22
Bloomer, T. J.	Farmer and Teacher. Also owner of Good Jacks. David the Great King, Black and White Points, 15 Hands High. Peter the Hermit, one year old, Color Grey; good size. Red Squirrel, Stallion, one year old.	Walnut Grove	4
Bowman, E.	Farmer	Nox P. O.	32
Ellis, Olo.	Farmer	Aldrich	13
Griffin, Gesse.	Farmer	Gradon Sp.	31
Hamilton, G. W.	Farmer	Wishart	20
Holmes, B. L.	Farmer and Breeder of Fine Stock. Swallow, Jr., H, a French Coach Stallion sired by Swallow, Jr., Color Dapple Bay, 16 Hands High, Weight 1250 lbs. Old Nixon, a Black Jack, His Sire Premium Malted Jack of Ky. Young Nixon, sired by Nixon, Color Black, 3 years old. Young Wehay, sired by Old Ky. Jack Wehay, Color Blue, 14 Hands High. This stock can all be seen at my place, 1 1/4 miles north-west of.	Walnut Grove	10
Hayter, J. O.	Farmer and Breeder of Registered Stock. Bob, the Black Hawk and Morgan Stallion, His Sire Black Hawk, Color Black, 16 Hands High, Weight 1350 lbs. Sampson, the Black Warrior Jack, Sired by Black Warrior, Coal Black, 15 1/2 Hands High. Jay Gould, the Mammoth Jack, Sired by Old Jay Gould; none better. Admiral Dewey, Mohawk and Mammoth Jack. Also Monta Dona Junior Second, a two-year-old Black Jack, with white tips. I also have a fine flock of S. L. Wyandotte Chickens. Setting of Eggs for sale. Prices right. Write or call.	Walnut Grove	8
Hobbs, John J.	Farmer	Walnut Grove	7
Holman, L. M.	Farmer	Nox	20
Hargrave, S. C.	Farmer and Agent for the International Harvester Co.	Walnut Grove	7
King, Minerva A.	Farmer	Nox P. O.	31
Lomas, Dicy N.	Farmer	Eudora	24
Leith, R. N.	Farmer	Eudora	23
Leeper, Eliza	Farmer	Nox P. O.	32
Mitchell, W. L.	Farmer and Stockman	Eudora	20
McCulley, J. F.	Farmer	Eudora	21
McCulley, I. F.	Farmer	Walnut Grove	33
Miller, Elliott	Farmer and Breeder of Short Horn Cattle. Dandy, No. 152,871, stands at the head of the herd.	Buckley	5
Mitchell, S. S.	Farmer	Wishart	17
Mitchell, A. W.	Farmer	Wishart	18
McDonald, L. C.	Farmer	Eudora	22
McDonald, H. C.	Farmer and Stock Raiser.	Eudora	15
Neill, J. C.	Farmer and Owner of Jake, a Black Jack, with White Points, 14 1/2 Hands High, Weight 800 lbs.; two years old.	Aldrich	17
Parker, J. W.	Farmer	Walnut Grove	10
Quail, Robert	Farmer	Gradon Sp.	31
Robertson, W. A.	Farmer	Wishart	17
Routh, J. M.	Farmer	Nox	6
Stephens, J. H.	Farmer	Nox	21
Tarrant, L. B.	Farmer and Stock Raiser.	Walnut Grove	4
Wheeler Bros.	Dealers in General Merchandise. Also Breeders of Hereford Cattle and Buff Plymouth Rock Chickens.	Nox	30
Watson, H. M.	Dealer in General Merchandise, Grain and Produce.	Gradon Sp.	31
Wiley, Jessie	Farmer and Real Estate Dealer.	Walnut Grove	36

JEFFERSON TOWNSHIP.

NAME	BUSINESS	POST-OFFICE	SEC.
Arnold, S. F.	Farmer and Breeder of Registered Hereford Cattle.	Rondo, Mo.	21
Brown, Milton	Farmer	Rondo, Mo.	15
Baldwin, J. W.	Farmer	Flemington	11
Davis, Mrs. M. M.	Farmer	Huron	1
Emory, W. F.	Dealer in Lumber and Building Materials of all kinds, Paints, Oils and Plasters.	Flemington	7
Fleming, R. L.	Farmer and Cattle Breeder.	Flemington	7
Green, J. B.	Farmer	Flemington	9
Greer, G. R.	Farmer	Huron	36
Hirst, R. D.	Farmer and Stockman.	Rondo	36
Hubbard, A. J.	Farmer	Bolivar	3
Jones, O. A.	Farmer and Proprietor of the Rock House Farm.	Flemington	16
Kelley, R. W.	Farmer and Breeder of Registered Duroc Jersey Red Hogs, Bob and Nora. Stands at the head of His Herd.	Rondo	3
McCracken, J. C.	Farmer	Rondo	14
McCracken, C. C.	Farmer	Flemington	10
Pickle, J. R.	Farmer	Huron	6
Robertson, N. A.	Farmer	Humansville	28
Rule, Jas.	Farmer and Stockman.	Flemington	18
Skidmore, G. W.	Farmer and Stock Dealer.	Flemington	20
Tillery, J. F.	Farmer	Flemington	9
Thompson, T. J.	Farmer	Bolivar	3

JOHNSON TOWNSHIP.

NAME	BUSINESS	POST-OFFICE	SEC.
Adams, Alvin	Farmer and Breeder of Registered Stock. Short Horn Cattle. Scottish Prince Second, No. 187,666. Shire Horse, Imported Warlick Duke, No. 8533; color, bay; weight, 1500 lbs. Sampson, a mammoth bred Jack; black with white points. This stock can all be seen at the Prairie Valley Farm.	Humansville	32

JOHNSON TOWNSHIP—Continued.

NAME	BUSINESS	POST-OFFICE	SEC.
Ayers, G. W.	Farmer	Flemington	13
Ayers, S. R.	Farmer	Humansville	9
Bank of Humansville	Established in 1891. Capital, \$20,000.00. Wm. R. Hudson, President; T. J. Atkins, Vice President; J. M. Jackson, Cashier; Wm. McCracken, Assistant.	Humansville.	
Bloomer & Varvel	Dealer in Building Materials of all kinds, Paints and Plasters. J. W. Varvel, manager	Humansville.	
Burnside, C. C.	Attorney-at-Law	Humansville.	
Danley, J. W.	Farmer	Humansville	32
Ellis, A. & Co.	Farmer's Custom and Exchange Mill and Elevator. Your Patronage solicited.	Humansville.	
Farmer's & Merchants' Bank	Established 1881. Capital and Surplus, \$25,000.00. J. B. Barnett, President; D. A. Murphy, Vice President; J. M. Allen, Cashier; B. R. Tillery, Assistant Cashier.	Humansville.	
Fisher, D. D.	Farmer	Humansville	27
Fields, S. C.	Owner of Shady Grove Farm. Breeder of Durham Cattle. Governor Stanley, No. 153,302, and Cundiff's Ophelia, 26, 30 and 31. All stand at the head. Poland China Hogs. Fields Black U. S., No. 22,370. Kate Tecumseh, No. 57,588. Winonah, No. 73,200. None better	Humansville	22
George, W. U.	Farmer	Humansville	12
Griffin, S. H., Drug Co.	Drugs and Jewelry	Humansville.	
Mitchell, A. W., Dr.	Office in Highland Block	Humansville.	
Miles, J. L.	Farmer	Flemington	12
Pearce, Jas. D.	Farmer	Humansville	8
Smith, J. D.	Farmer	Dunnigan	33
Tillery, F. H.	Farmer and Stock Raiser.	Humansville	23
Walton, J. E.	Land Investment Co. Real Estate a specialty. Ranches, Merchandise Sold and Exchanged anywhere in the U. S. or Canada. Box 232.	Humansville.	

LOONEY TOWNSHIP.

NAME	BUSINESS	POST-OFFICE	SEC.
Anderson, B. H.	Farmer	Gresham	12
Apperson, J. W.	Farmer and Stock Raiser.	Brighton	20
Appleby, W. A.	Farmer	Morrisville	36
Bank of Morrisville	F. J. Scott, President; T. R. Montgomery, Vice President; T. C. Montgomery, Cashier. Owners of the Morrisville Flouring Mill. Fine Flour, Meal, Bran, etc. Plansifter Process.	Morrisville, Mo.	
Ballinger, John, & Son, E. B.	Proprietors of the Morrisville Hotel, Liv-ery, Feed and Sale Stable.	Morrisville, Mo.	
Bicknell, John Y.	Farmer and Breeder of Poland China Hogs	Gresham	7
Benge, Martha A.	Farmer and Breeder of Poland China and Berkshire Hogs.	Brighton	6
Blackburn, E.	Farmer and Breeder of Red Polled Cattle and Berkshire Hogs.	Brighton	10
Brock, N. A.	Farmer and Stockman.	Brighton	9
Becker, Herman	Farmer	Wishart	16
Castle, A. W.	Farmer	Slagle	7
Coulthred, H. R.	Farmer and Fruit Grower. 100 acres of Orchard. Breeder of Poland China Hogs. Registered Stock.	Morrisville.	
Dunn, W. C.	Farmer	Gradon Sp.	33
Derossett, A. F.	Farmer	Slagle	5
Ewing Bros.	Breeders of Short Horn Cattle. Pea-body Wild Eye, No. 205,821; stands at the head of the herd. Cow, Constance Peabody 16th. Miss Pyle, No. 93,246. None better. Also Poland China Hogs and Plymouth Rock Chickens	Morrisville	35
Francka, F. & T.	Farmer	Brighton	10
Hurly, John M.	Farmer and Stock Raiser.	Morrisville	31
Henderson & Viles	Dry Goods, Clothing, Notions, Hats, Caps, Shoes, Millinery, Groceries and Hardware. We pay the Highest price for Country Produce.	Morrisville.	
Irwin, J. R.	Farmer	Slagle	8
Johnson, J. H.	Farmer	Gresham	11
Morrisville Hardware Co.	Hardware, Lumber and Harness, Imple-ments, Wagons and Buggies.	Morrisville.	
Murray, E. B.	Farmer and Breeder of Short Horn Cattle and Standard Bred Horses. B. W., Jr., Wilks and Ruben Rex, a brown saddler, by Rex Denmark. None bet-ter	Gresham	8
Otradovec, Frank	Farmer and Stockman	Treemont	10
Pitman, Jos.	Farmer and Stock Dealer and Breeder of Poland China Hogs and Shropshire Down Sheep	Morrisville	27
Phillips, J. A.	Farmer and Breeder of Poland China Hogs	Brighton	9
Periman, C. I.	Farmer	Brighton	31
Pering, W. E.	Farmer and Carpenter.	Morrisville	12
Pierce, E. G.	Farmer and Breeder of Short Horn Cat-tle	Morrisville	19
Poore, D. W.	Farmer	Slagle	1
Ruyle, W. J.	Farmer	Morrisville	30
Reinkle, Wm.	Farmer	Brighton	9
Stokes, J. A.	Farmer and Stock Dealer.	Morrisville	10
Shoffner, W. A.	Blacksmithing and Repairing of all kinds.	Brighton	
Seroggins, S. E.	Farmer	Morrisville	34
Tummons, A.	Farmer	Brighton	6
Wilkins, Chas. J.	Resident	Morrisville.	
Woodard, W. S.	Farmer	Morrisville	35
Whittaker, G. I.	Farmer and Breeder of Duroc Jersey Hogs and Bard Plymouth Rock and Bantam Chickens.	Brighton	3

PATRON'S DIRECTORY—Continued.

MADISON TOWNSHIP.

Table with columns: NAME, BUSINESS, POST-OFFICE, SEC. Includes entries for Akard, J. P., Brown, J. Grant, Brewer, John H., Cunningham, L. J., Dodson, E. A., Derossett, John, Farmers Bank of Fair Play, Fair Play Mercantile Co., Freeze, A. R., Henson, D. T., Johnson, J. M., Mead, J. O., Manuel, J. B., McCrory, S. E., Polk & Cedar Co. Land Co., Potts, W. A., Pickel, G. W., Stevens, J. W., Tolbert, J. G., Watkins, J. H., Wollard, W. J., Welsh, Jessie.

MARION TOWNSHIP.

Table with columns: NAME, BUSINESS, POST-OFFICE, SEC. Includes entries for Ackerman, A. L., Ayers, Alvin A., Benson, W. W., Boyer, J. B., Beck, R. B., Burks, S. Y., Burks, W. H., Carlton, A. H., Coleman, S. M., Campbell, J. M., Campbell, Mrs. J. M., Clark, D. S., Jr., Clark, John L., Devin, E. C., Derossett, Charles, Divin, W. J., Eagon, W. A., Eidson, Wm., Eccleston, J. S., Francka, Jacob, Frizzell, R. H., Gunn, H. C., Gladson, Louis E., Hula, Vit, Hendershot, Jacob, Keeling, J. Q., Klimesh, Robert C., Kroupa, J. E., Koru, Joseph, Kiekar, John, Korn, F. J., Lower, U., Miller, Emma E., Meade, S. H., Miner, D. L., McCrory, J. L., McCulley, W. H.

MARION TOWNSHIP—Continued.

Table with columns: NAME, BUSINESS, POST-OFFICE, SEC. Includes entries for Michael, A. C., Nechuta, Chas. T., Parot, Hugh, Patterson, G. E., Runyon, W. A., Rowles, John, Roberts, J. P., Richardson, N. J., Ruhl, J. F., Robertson, Z., Shaffer, Ed., Thomas, Wm., Warren, G. W., Williams, A. E., Wacek, Mat., Wollard, R. E., Zidlicky, V.

MOONEY TOWNSHIP.

Table with columns: NAME, BUSINESS, POST-OFFICE, SEC. Includes entries for Armstrong, H. L., Apperson, R. B., Crockett, Jno. A., Choate, J. & T., Fullerton, A. D., Fender, M. F., Green, W. W., Giboney, Geo. W., Laney & Steele, Maixner, S. J., Montgomery, J. L., Patterson, N. B., Patterson, W. B., Reed, A. B., Ruzicka, James, Scroggins, John, Sechler, P. S. T., Thorp, C. E., Walker, J. W., Wilcox, B. F., Wilcox, C. H., Wilcox, A. J., Wilson, J. M.

UNION TOWNSHIP,

Table with columns: NAME, BUSINESS, POST-OFFICE, SEC. Includes entries for Aldrich Milling Co., Crow, J. W., Clevenger, Eli, Courtney, C. F., Griffin, G. W., Griffin, J. W., Griffin, S. A., Jarnagin, J. H., Kinder, J. J., Murray, Nathan, Moore, J. A., Moore, S. D., Mitchell, F. P., Mitchell, L. J., Nash, S. J., Neil, P. L., Needham, J. A., Stiles, O. P., Saye, B. C., Vincent, J. W., Watson, R. M., Watson, W. H., Wollard, I. M., Wright, W. J.

POLK COUNTY, MO 1903 PLAT BOOK - INDEX

Name	Twp	Rng	Section	Name	Twp	Rng	Section
A., J.F.	33	24	16	Agee, C.D.	34	21	1,12
A., S.E.	35	24	9	Aikins, J.R.	35	24	15
Abbe, J.D.	33	22	7,18	Ailey, J.A.	34	23	19,20
" " "	33	23	13	Ailey, R.E.	34	23	20
" " "	Bolivar			Ailstock, T.	35	24	15
Abbott, J.F.	33	24	16	Akard, J.J.	33	23	11
Abel, C.	34	22	23	" " "	33	24	9
Able, B.	34	22	27	Akard, J.P.	33	24	4,5
Able, C.P.	34	22	27	Akard, J.W.	33	22	32,33
Ables, C.P.	34	22	26	Aker, F.	35	24	27
Ables, I.	34	23	14,15	Aker, J.W.	35	24	27
Ables, J.L.	34	23	16,23	Akers, F.	34	24	2
Ables, J.W.	34	23	15	Akins, J.M.	34	24	7
Ables, L.	34	22	22	Akins, J.R.	35	24	19,20
Ables, P.C.	34	23	21	" " "	35	23	26,27,35
Ackarman, A.L.	33	23	5	" " "	Humansville		
Ackarman, D.	33	23	33	Akins, T.J.	Humansville		
Ackerman, D.	33	23	15,22	Akridge, W.L.	32	23	2
Acock, W.F.	32	22	19,20	Albert, G.W.	33	21	18
Acuff, J.P.	32	24	17,18,19,	Albert, J.H.	33	21	29
" " "			20	Albert, Lucy	33	21	19
Acuff, L.M.	32	24	36	Albert, Wm.	33	21	19
Acuff, L.N.	32	23	31	Albright, S.	31	21	9
" " "	31	23	6	Alder, Fritz	34	21	14,15,22,
" " "	Graydon, Springs			" " "			23
Acuff, Lucy N.	33	24	32	Alexander, J.H.	32	21	16
Acuff, W.P.	32	24	5	Alexander, R.A.	34	21	22,27
Adair, J.S.	35	23	36	Alexander, W.B.	31	23	12
" " "	34	23	3	" " "	31	22	6,7
Adams	34	22	30	Allen, Ada J.	32	24	24
Adams, A.,				Allen, C.L.	32	24	13,14
Prairie Valley Farm	35	24	31	Allen, D.F.	35	21	31,32
Adams, F.W.	Bolivar			Allen, J.B.	34	24	23
Adams, F.W. & J.O.	32	23	31	Allen, Q.	32	23	29
Adams & Mosler	34	23	7	Alley, H.F.	32	22	15
Adams, Nelson	34	24	27	Allison, J.W.	35	23	22,26,34
Adams, W.L.	34	24	5	Alread, J.G.	32	23	11,12
" " "	Dunnegan Springs			Allred, F., Estate	34	22	9,10
Adamson, E.J.	32	22	27,28	Allred, G.	34	24	13
Aerdelman, Wm.	34	24	6	Allred, J.T.	34	22	16
Affleck, J.H.	33	23	11	Altic, W.S.	32	22	8

POLK COUNTY, MO 1903 PLAT BOOK - INDEX

Name	Twp	Rng	Section	Name	Twp	Rng	Section
Altick, E.	34	23	2	Armstrong, H.L.	31	21	10
Amis, F.L.	31	21	7	Armstrong, J.H.	31	21	10,11
Amis, G.	34	23	25	Armstrong, M.F.	31	21	7
Amis, H.	34	23	36	Armstrong, O.D.	31	21	10
Ammons, F., Estate	31	22	1	Armstrong, R.F.	34	22	2
Anderson, A.C.	33	23	4	Armstrong, Sarah	33	23	35
Anderson, B.H.	31	23	1,12	Armstrong, W.W.	32	22	20,21
Anderson, D.C.	35	24	17	Arnold, E.	33	21	13
Anderson, G.W.	34	24	34	Arnold, J.A.	33	21	33
Anderson, Jas.	31	23	3,4	Arnold, J.S.	35	24	27,28
Anderson, J.A.	34	24	34	Arnold, Mary	32	23	15
Anderson, J.H.	35	24	5	Arnold, R.P.	33	22	18
Anderson, J.L.	32	24	7	Arnold, S.F.	35	23	21,27
Anderson, L.O.	35	24	17	Asbell	32	24	6
Anderson, M.	32	23	33,34	Ashburn, J.H.	34	24	14
" " "	31	23	4	Ashlock, H.	34	24	14
Anderson, Mrs.	Morrisville			Ashlock, Henry	34	24	23
Anderson, R.A.	34	24	27	Ashlock, Ira	34	23	19
Anderson, R.J.	35	21	25	Ashlock, L.G.T.	34	23	18,19
Anderson, T.	34	21	3	Ashlock, M.F.	35	23	32
Anderson, T.C.	35	21	10	Ashlock, M.J.	34	24	14
Anderson, T.R.	34	21	4	Ashlock, W.F.	34	21	28,29
Anderson, Wm.	34	23	23	Ashlock, W.J.F.	34	23	6
Anderson, W.B.	31	23	11	Ashlock, W.L.	34	23	19
Anderson, W.R.	35	21	18	Ashlock, W.W.	34	24	13,14,23,
Andrews, G.W.	35	24	17	" " "			24
Ankram, H.	33	21	19	Ashworth, C.J.	34	21	8
Ankrom, A.	32	21	9	Ashworth, Jas.	35	21	11
Ankrom, R.	32	21	4	Ashworth, J.H.	35	21	21
Ankrom, W.A.	32	21	3	Ashworth, P.	35	21	28,29
Ankrum, H.	33	21	30	Askew, E.	34	21	32
Apperson, J.W.	32	22	20,29	Askren Heirs	Half Way		
" " "	32	21	6	Atkinson, Jas.	33	24	4
Apperson, R.B.	32	22	12	Attick, Q.E.	32	22	4
Appleby, B.W.	32	23	36	Atwood, Elizabeth	32	22	10
" " "	31	23	1	Atwood, J.C.	31	22	6
Appleby, W.A.	32	23	25,26,36	Austin, S.P.	34	21	34
Ardrey, T.J.	35	21	19	Austin, W.G.	34	24	12
Ardrey, T.S.	35	21	19,20	Austin, W.G.W.	34	23	7
Armor, E.A.	32	21	32	Austin, Mrs. W.R.	35	21	35
Armstrong, B.	35	21	32	Ayers, Alvin A.	34	23	26

POLK COUNTY, MO 1903 PLAT BOOK - INDEX

Name	Twp	Rng	Section	Name	Twp	Rng	Section
Ayers, C.C.	35	24	33,34	Ballenger, T.S.	35	21	16
Ayers, G.W.	35	24	13,14	Ballinger, J.	32	23	12,13
Ayers, I.W.	34	24	8	Ballinger, Jas., Estate	32	22	7,18
Ayers, J.F.	34	24	6	Ballinger, J.H.	32	22	7,18
Ayers, L.K.	34	23	26	Ballinger, J.P.	32	23	12,13
Ayers, S.R.	35	24	9	Banks, C.	33	21	9,16
				Banks, F. & N.	33	21	32
B., A.M.	33	22	20	Barclay, C.E.	32	21	23
B., F.A.	31	24	10	Barclay, C.M.	32	21	13
Babek, Mat.	34	23	20,21	Barclay, F.A.	31	24	10
Bachelor, T.P.	35	23	18	Barclay, J.R.	32	21	12
Bacon, T.C.	33	22	23,26	Barclay, W.J.	32	24	28
Badger, B.	34	22	15	Baren, J.R.	34	21	15
Bagley, J.A.	34	22	11	Barger, Robt.	34	21	3
Bailey, A.N.	35	22	33	Barger, T.M.	34	21	3
Bailey, S.B.	35	23	14	Barham, J.F.	32	22	17
Bain, W.C.	35	24	21,27,28	Barham, M.E.	33	21	4,16
Bair, Jno.	34	23	1	" " "			Half Way
Baker, A.J.	32	24	9,15,16	Barham, Mary E.	33	21	16
Baker, C.	34	24	9	Barham, T.J.	33	22	2
Baker, C.D.	34	24	10,15	Barkdoll, Wm.	35	22	29,30
Baker, E.A.	34	21	7	Barker, Jos.	35	21	14
Baker, Geo. W.	34	24	19,20	Barker, J.M.	31	21	33
Baker, Jas.	32	21	13	Barker, W.W.	35	21	33
Baker, J.H.	34	24	8	Barlow, C.	35	23	33
Baldwin, Emma	35	23	31	Barlow, C.H.	35	23	33
" "	34	24	2	Barnes, A.W., Estate	34	22	4
Baldwin, J.H.	35	23	11	Barnes, B.R.	35	22	27
Baldwin, R.A.	35	23	26	Barnes, C.A.	35	22	26
Baldwin, W.H.	35	23	34	Barnes, J.F.	35	22	26,27
" "	34	23	5	Barnes, W.L.	34	22	2,11
Ball, Armena	31	23	8	Barnett, H.	35	21	13
Ball, A.J.	31	22	8	Barnett, Mary	32	21	14
Ball, G.W.	31	22	8	Barnett & Murphy	35	24	36
Ball, J.P.	33	24	7	Barnett, W.	33	21	13
Ball, Sallie	Morrisville			Barnett, Wm.	33	21	25,26
Ball, T.D.	32	21	2	Barnett, W.S.M.	35	21	31
Ballenger, J.	33	21	34	Barns, A.	34	24	4
Ballenger, J.A.	32	22	8	Barns, P.H.	34	24	3
Ballenger, T.J.	35	21	17	Barr, G.	34	23	27
Ballenger, T.O.	35	21	17	Barr, J.M.	34	21	33

POLK COUNTY, MO 1903 PLAT BOOK - INDEX

Name	Twp	Rng	Section	Name	Twp	Rng	Section
Barron, W.J.	35	24	6	Benge, M.A.	31	22	6
Barrow, J.D.	33	22	27,28	" "	31	23	1
Bartley, J.M.	32	22	20	Bennett, B.I.	33	21	24
Bartshee, H.	33	21	2	Bennett, Flora	33	21	24
Bashford, A.	34	21	10	Bennett, James	33	21	24
Bass, J.	34	22	1	Bennett, Jas.	33	21	13
Bass, J.A.	34	22	1	Bennett, J.L.	35	22	23
Batchelor, N.T.	35	24	13	Bennett, L.	33	21	13,24,25
Bateham, C.M.	34	23	26	Benson, W.W.	33	23	14,26,27
Bates, Chas.	32	21	24	Benton, E.	33	21	27
Bates, G.W.	32	21	24	Benton, H.T.	32	22	25,26,36
Bates, J.W.	34	23	26	Bergstrusser, C.E.	33	23	21
Batton, L.N.	33	22	22	Berlier, J.M.	32	24	9
Batton, W.F.	33	22	22	Berry, B.	33	21	26
Batts, A.F.	31	22	3	Berry, J.B.	33	21	34
Baumont, J.P.	34	24	29,30	Bertnett, Jno.	32	24	16
Bays, E.J.	31	21	8	Best, M.	32	23	14
Beal, T.	32	24	18	Best, Mary E.	32	23	11
Beaman, J.H.	33	22	21,22	Bewley, J.W.	35	22	31,32
Beard, N.	34	24	34	Bicknell, J.Y.	31	22	7
Beason, H.A.	32	24	20	Bicknell, S.O.	31	22	7
Beason, R.J.	33	24	28,29	" "	31	23	12
Beaty, R.W.	35	24	10	Bigger, C.M.	33	24	9
" " "				Biggs, W.M.	33	22	10
Beaugon, F.	34	22	35	Billingsly, J.R.	34	23	28
Beck, R.B.	34	22	31	Billingsly, M.	34	23	28
Beck, S.M.	34	23	25	Bills, A.	32	21	17
Becker, H.	32	23	16,17	Bird, E.E.	33	22	2
Becker, Herman	Wishart			Bird, G.R.	35	24	9
Beem, Jacob	35	21	27,34	Birdsong, J.	35	22	27
Beem, J.W.	35	21	27	Birdsong, M.L.	35	21	29
Beem, Thos.	34	22	5	Bishop, A.E.	35	24	17
Beem, T.B.	34	22	4	Biven, H.M.	33	22	2
Begenthler, E.G.	34	21	13	Bivin, A.C.	33	24	34
Bell, H.S.	35	22	14	" "	Aldrich		
Bell, J.S.	32	23	25	Bivin, A.G.	Aldrich		
" " "	32	22	30	Black, J.A.	35	21	25,27,28,34
Bellman, Jno.	32	24	9	" "			
Bells, F.M.	35	24	6	Black, J.M.	32	21	23
Bellville, C.	34	24	15	Black, W.A.	35	21	15
Belnap, E.L.	34	23	9	Blackburn, E.	31	22	5,8,10

POLK COUNTY, MO 1903 PLAT BOOK - INDEX

Name	Twp	Rng	Section	Name	Twp	Rng	Section
Blackey, M.C.	Morrisville			Booth, J.G.	32	23	5
Blackledge, H.	33	22	27	Boren, S.H.	34	22	12,13
Blackledge, Margaret	31	21	11	Boren, T.M.	34	21	5
Blair, Alex	32	24	6	Borker, W.H.	34	24	32
Blakemore, N.	31	23	6	Boss, Fred	33	21	32
Blakesley, M.M.	35	24	6	Boswell, A.E.	32	22	25
Blakey, Jas.	32	23	22	Botts, G.M.	33	22	9
Blakey, J.W.	31	24	3	Bounds, H.H.	32	24	24
Blanchard, J.	35	24	9	Bouser, Mary	Bolivar		
Blanton, S.H.	34	22	10	Bowers, M.A.	34	24	10
Blazer, Jane	33	21	25	Bowman, E.	32	24	31,32
Blevins, E.	34	23	33	Bowman, J.C.	31	24	4,5
Blevins, J.E.	34	23	20	Bowman, J.M.	31	24	7,8,9
Blevins, J.M.	32	24	12	Bowman, J.W.	34	23	23
Bloomer, A.P.	32	24	19	Bowman, M.	32	24	6
Bloomer, B.	31	24	4	Box, D.R.	32	24	14
Bloomer, D.O.	31	23	8	Box, J.	32	24	23
Bloomer, J.A.	Bolivar			Box, J.W.	32	24	20
Bloomer, P.	31	24	3	Box, J.Y.	32	24	4
Bloomer, T.	32	24	30	Box, L.	32	24	23
Bloomer, T.J.	31	24	4	" "	34	21	1
Bloomer, W.M.	31	24	5	Box, Thos.	32	24	20
Blue, E.B.	35	22	8	Box, W.P.	32	24	27
Boackes, D.P.	33	21	25	Box, W.R.	32	24	14,22,23
Board, C.	34	23	17	Boyd	32	23	26
Boaz	35	22	18	Boyd, Chas.	Morrisville		
Bohannon, J.W.	33	21	4	Boyer, A.B.	34	22	11,12,13,
Bohaty, F.	32	22	6	" " "			16,24
" "	32	23	1	Boyer, J.B.,			
Bond, B.H.	32	23	22,23,27	Spring Dale Farm	34	23	25
" " "	Morrisville			" " "	34	22	30
Bond, H.M.	31	23	9,11	Bradford, A.A.	32	22	18
Bond, J.	32	23	23	Brakebill, A.J.	32	21	9
Bond, Jno.	34	22	11,12	Brakebill, P.	32	21	27,28
Bond, J.W.	Morrisville			Brandwein, C.	32	22	4
Bond, Rachel	33	21	22,27	Brannock, D.L.	34	23	17
Bond, W.B.	32	23	26,35	Brannon, J.	35	22	12
Bonney, C.H.	35	23	10	Brashears, A.J.	34	21	2
Boon, J.W.	32	24	16	Brashears, Geo.	34	21	2
Boone, A.	35	22	19,20,32	Brashears, J.C.	34	21	2,3,4
Boone, R.S.	32	24	12,13	Brashears, J.H.	35	21	20

POLK COUNTY, MO 1903 PLAT BOOK - INDEX

Name	Twp	Rng	Section	Name	Twp	Rng	Section
Brashears, J.L.	34	21	1	Brollier, P.	33	21	30
Brashears, R.B., Estate	35	21	20	Brook, Wm.	34	22	35
Brashears, R.J.	34	21	2	Brooks	35	24	15
Brasher, H.M.	34	21	32	Brooks Estate	Humansville		
Brashers, J.W.	31	24	2,11	Brooks, T.	34	21	5
Brashers, P.	34	22	31	Brooks, Theo.	34	21	8
Breckenridge, W.H.	31	21	8,9	Brooks, W.P.	34	21	16
Brenner, J.R.	35	21	32	Brower, S.O.	32	23	20
Brenner, Robt.	31	22	11	Brown, A.L.	33	22	12
Breshers, J.P.	34	23	24	Brown, A.M.	34	24	30,31
" " "	34	22	19	Brown, A.W.	34	22	21
Brewer, Mrs.	Fair Play			Brown, C.	33	24	21
Brewer, Mrs. D.R.	34	24	33	Brown, D.L.	33	22	4,5
Brewer, J.H.	33	24	28	Brown, D.W.	34	23	3
" " "	34	24	33	Brown, Ella	33	22	29
Brewer, M.D.	Fair Play			Brown Estate	35	22	34
Bridges, A.W.	34	24	1,3	Brown, E.H.	31	23	10
Bridges, F.M.	34	21	4	Brown, Geo.	33	22	29
Bridges, H.T.	34	21	4	Brown, G.M.	33	22	12
Bridges, J.C.	34	21	5	Brown, H.	33	24	16
Bridges, J.S.	35	21	10,11	Brown, Jno.	33	22	1
Bridges, T.J.	34	22	26	Brown, J.F.	32	23	3
Bridges, T.W.	34	24	4	" " "	35	23	21,31
Briggs, C.	35	24	9	Brown, J. Grant	33	24	9
Bright, J.E.	35	23	24	Brown, J.M.	34	24	9
Brim, T.O.	33	24	34	Brown, J.W.	32	21	1
" " "	Aldrich			Brown, K.H.	35	23	10
Brock, E.E.	32	22	27	Brown, M.	35	23	13,23
Brock, E.R.	32	22	22	Brown, M.,			
Brock, Ida L.	32	23	10,11	Pleasant Valley Farm	35	23	15,16
Brock, J.B.	34	22	12,13	Brown, Margaret	33	23	13
Brock, J.P.	32	23	3	Brown, M.L.	34	22	9
Brock, N.A.	31	22	4,9	Brown, M.V.	31	22	7
Brock, S.L.	Half Way			Brown, O.	34	23	10
Brock, W.C.	32	22	27	Brown, Perry	33	22	13,14
Brock, W.M.	Half Way			Brown, S.A.	32	22	2
Brockus, H.D.	34	21	35	Brown, Sarah E.	31	23	10
Brockus, D.R.	32	21	28	Brown, T.B.	32	24	8
Brogdon, Wm.	34	22	1	Brown, W.	34	23	18
Brogley, J.	32	21	7	Brown, W.H.	32	24	6,7
Brollier, C.P.	33	21	29	Brown, W.J.	33	24	27

POLK COUNTY, MO 1903 PLAT BOOK - INDEX

Name	Twp	Rng	Section	Name	Twp	Rng	Section
Brown, W.W.	32	21	36	Burns, T.L.	32	21	29
Bruce, H. S.	33	21	3,9,10	Burns, W.F.	33	22	25
Bruner, J.D.	34	22	1	" "	33	21	28
Bryan, F.M.	32	21	20	Burns, W.J.	33	21	18
Bryant, M.E.	32	21	31,32	Burns, W.T.	35	22	36
Buchanan, D.S.	34	24	25	" "	34	22	3
Buchanan, E.M.	34	24	25	Burrell, C.C.	35	24	33
Bucheler, T.P.	35	24	36	Burrell, J.M.	35	23	9,13,15,
Buck, L.R.	33	21	23	" "			24,27
Buckle, Maggie	31	22	3	" "	35	24	27
Buckner, G.W.	35	21	32	Burrell, Rena	35	23	15,16,26
Buckner, J.F.	35	22	15,16	Burros, E.A.	32	24	25,36
Buckner, J.H.	35	22	33	Burros, J.C.	34	23	33
Buckner, M.J.	35	22	24	Burton, Eli	34	21	21
Buitt, A.S.	33	22	6	Burton, Jno.	32	22	25
Bulanek, J.	33	23	9,10	Bush, H.J.	35	22	8
Bunyon, I.A.	34	24	36	Bush, Isaac	35	21	9,10
" "	33	24	1	Bush, J.	34	24	6
Burchett, W.M.	34	22	25	Bush, J.A.	35	21	10
Burdett, A.P.	32	21	33,34	Bush, Noah	35	23	18
Burdett, G.W.	32	21	33,34	" "	35	24	13
Burdett, R.J.	32	21	33	Bushnell & Dunnegan	35	22	20
Burdette, C.	32	21	22,23	Butcher, J.H.	32	23	19,30
Burham, M.E.	33	21	9,16	Butcher, Mary	31	24	11
Burke, Wm.	33	24	22	Butcher, T.J.	31	24	2,3
Burks, J.W.	34	22	19	Butler, A.J.	35	22	19
Burks, R.E.	Bolivar			" "	35	23	24
Burks, S.Y., Highland Farm	34	23	24	Butler, H.G.	35	23	25
Burks, W.H.	34	22	20	Butler, M.J.	35	22	19
Burlison, J.	33	22	19	" "	34	22	6
Burnes, T.L.	32	21	28,29	Butler, T.H.	34	23	5,6
Burney, Emma	32	23	29	Butterfield, C.A.	35	24	17
Burney, L.	32	23	28	Butterfield, F.E.	33	22	13
Burns, A.W.	32	21	19	Butts, A.F.	31	22	3
Burns, D.P.	32	21	32	Butts, Josephine	31	21	1,12
Burns, E.J.	33	22	3,10	Byrd, A.	34	21	9,10
Burns, J.	34	22	5				
Burns, John	34	22	4	C., E.	32	23	3
Burns, J.V.	33	22	24	C., E.J.	33	22	20
Burns, J.W.	32	21	18,19	C., W.C.	34	22	20

POLK COUNTY, MO 1903 PLAT BOOK - INDEX

Name	Twp	Rng	Section	Name	Twp	Rng	Section
C., W.S.	31	22	5	Carmichael, B.H.	35	24	31
Cady, Effie	34	23	27	Carneal, E.L.	34	24	1,2,11
Caery	Graydon	Springs		Carneal, W.F.	34	24	3
Cain, J.H.	32	21	11	Carroll, J.E.	34	21	5
Cain, M.D.	33	21	15,26	Carter, C.C.	34	21	1
Caldwell, H.F.	33	22	19	Carter, E.E.	33	24	17
Callahan & Wilson	34	22	23,26	Carter, J.J.	33	23	4
Callaway	32	22	10	Carter, J.P., Estate	Bolivar		
Callaway, B.H.	33	22	35	Carter, J.T.	34	21	2
Callaway, C.L.	33	23	12	Carter, M.A.H.	35	21	29
Callaway, D.H.	33	22	33	Carter, O.B.	35	22	27
Callaway, J.R.	33	23	12	" "	35	21	29,30
Calloway, J.M.	33	22	4,9	Carter, R.M.	31	24	8,9
Campbell, B.F.	33	21	6,7	Carter, R.M.C.	31	24	8
Campbell, D.H.	34	24	17	Carver, R.	35	23	26
Campbell, J.A.	34	24	4,5,8	Case, H.J.	32	21	1
" "	Dunnegan	Springs		Case, Jno.	32	21	13,24
Campbell, J.J.	34	24	12	Case, J.H.	32	21	12
Campbell, J.M.	33	23	34	Case, J.J.	32	21	24
" "	34	22	33	Case, Mary	32	21	14
Campbell, J.M., Estate	33	23	21,22	Case, M.J.	32	21	1
Campbell, J.P., Estate	33	23	19,30,31	Casey, C.	35	23	23
" "	33	24	25	Cash, Amanda	31	22	5
Campbell, J.W.	34	24	17	Cash, C.T.	31	21	8
Campbell, Lucy	33	24	36	Cash, W.E.	31	21	5
Campbell, Maggie	34	24	9,16	Cass, M.W.	32	23	5,8
Campbell, Mrs.	31	24	3	Cassidy, W.F.	32	22	30
Campbell, N.M.	32	24	34	Cassidy, W.H.	32	22	4
Campbell, W.C.	33	21	6	" "	32	23	25
" "	34	22	19,30	Cassity, W.H.	32	22	19
Camps, G.	34	22	16	Casteel, F.M.	32	21	10
Cannaday, A.	34	21	36	Castle, A.	32	23	1,12
Cannady, Geo.	35	23	23,24	Castle, A.W.	32	22	6,7
Cansler, M.A.	35	22	31	Castle, T.L.	33	24	28
" "	34	23	2	Catchel, L.L.	33	21	35
Canster, J.	34	22	5	Cates, F.E.	32	21	22
Cantrell, H.G.	32	24	18,19	Cates, J.E.	32	21	34
Capehart, J.	35	22	14	Cates, J.J.	32	21	13,24
Capehart, Wm.	35	22	14	Cates, M.B.	32	21	27
Carey, T.O.	33	21	33	Cates, R.E.	32	21	22
Carlton, W.H.	33	22	4	Cates, T.J.	33	24	28

POLK COUNTY, MO 1903 PLAT BOOK - INDEX

Name	Twp	Rng	Section	Name	Twp	Rng	Section
Catlett, W.	34	22	1	Chesser, R.L.	33	21	31
" "	34	21	6	Chesser, Thos.	34	21	14,15
Catlett, Wm.	34	22	1,6	Childers, A.	32	23	21
" "	35	21	34	Childers, C.J.B.	32	22	23,26
Catron, Geo.	34	23	33,34	Chilton, J.O.	32	22	2,11
Catron, Jas.	34	23	33,34	Chitten, T.W.	32	23	31
Cavender, H.	32	24	18	Chittim, T.M.	Graydon		Springs
Cavin, B.C.	31	21	12	Choate, D.	32	21	17
Cavin, B.C. & W.M.	32	21	34	Choate, D.M.	32	21	26
Cavin, C.C.	31	21	11,12	Choate, J.	32	21	34
Cavin, J.A.	31	21	11	Choate, J.A.	32	21	22,27
Cavin, L.	32	21	29	Choate, J. & J.	32	21	27
Cavin, L.A.	31	21	1,3	Choate, J. & T.	32	21	15,26
" "	32	21	33,34	Choate, T.H.	31	22	2
Cavin, M.D.	32	22	24	Choate, W.J.	31	22	1
Cavin, N.W.	32	21	34	Christian, H.H.	31	24	10,11
Cavin, R.S.	31	21	11	Christian, I.D.	31	24	10,11
Cavin, U.N.	32	21	18	Chulles, M.R.	32	23	24
Cavins, O.S.	32	21	19,20,28	Church, J.E.	33	23	7
Cepicky, P.	33	23	28,29	Churchman, T.A.	33	24	25
Chamberlain, B.F.	34	22	12	Clark, Chas.	31	21	8
Chamberlain, F.B.	34	22	8,9	Clark, C.E.	35	21	16
Chamberlain, S.E.	34	21	13	Clark, C.G.	34	24	1
Chamberlin, B.F.	35	21	11	Clark, C.J.	33	21	29
Chamberlin, B.F., Panther Creek Stock Farm	34	22	1	Clark, C.W.	35	21	25
" " " " "	34	21	6	Clark, D.S., Jr.	33	23	19,20
Chandler, O.C.	32	24	27	Clark, E.	35	21	25
Chandler, Wm.	33	24	25	Clark, Elmer	34	22	21,28
Chaney, A.	35	22	9	Clark, E.J.	33	23	30
Chaney, A.A.	35	22	8	Clark, J.	33	21	5
Chaney, C.J.	35	23	19	Clark, J.E.	33	23	12
" " "	35	24	36	Clark, J.F.	32	24	29
Chaney, J.C.	35	24	30	Clark, J.L., O.K. Farm	33	23	3
Chaney, R.M.	34	21	17	Clark, L.	34	22	34
Chapel, L.	33	22	1	Clark, L.H.	32	23	15
" "	33	21	6	Clark, Lillie M.	32	21	13
Chapman, J.P.	31	21	2	Clark, Minnie	33	23	29
Chasteen, Susan	34	22	2	Clark, M.J.	34	21	16,17,20
Cheek, W.B.	34	21	6	Clark, M.T.	34	21	21
Chesser, J.	32	21	6	Clark, P.M.	34	22	32

POLK COUNTY, MO 1903 PLAT BOOK - INDEX

Name	Twp	Rng	Section	Name	Twp	Rng	Section
Clark, Rebecca	34	22	28	Coffman, J.E.	32	24	31
Clark, R.B.	32	24	26	Coffman, Jas. L.	Aldrich		
Clark, S.	33	21	28,29	Cogdell, J.	34	24	1
Clark, S., Estate	34	21	28,33	Coleman, S.H.	32	24	35
Clark, T.J.	34	21	29	Coleman, S.M.	34	23	22,24
Clark, W.S.	34	22	30	Coleman, T.F.	32	21	28
Claypool, J.	31	24	5,6	Coles, H.S.	35	23	29
Claypool, J.M.	32	24	28	Coles, Sarah	34	21	4
Claypool, M.	31	24	5,6	Collins, G.C.	33	23	1
Clayton, E.J.	34	21	13	Collins, H.C.	35	24	24,36
Clayton, F.M.	34	21	11,12,23	Colston, Mary	35	22	12
Clayton, G.A.	34	24	35	Combs, D.J.	32	23	10
Clemons, D.W.	32	24	27	Combs, G.C.	34	22	9,16
Clements, J.B.	35	24	17	Comstock, C.G.	34	21	8
Cleveland, J.W.	34	23	4	Conley, R.H.	35	22	12
Clevinger, Eli	32	24	7	Conn, G.F.	35	23	28,33
Cloyd, C.W.	35	22	26,35	Conn, J.J.	35	21	25
Cloyd, L.F.	35	22	26,35	Connor, J.M.	33	21	7
Coates, H.M.	33	21	34	Conrad, Geo.	31	23	9
Coates, J.W.	33	21	34	Conyers, J.W.	34	24	34
Coates, O.	34	21	28	Cook, A.B.	33	21	14,23
" "	33	21	4	Cook, A.J.	34	24	1,2
Coats, J.W.	32	21	3,4	Cook, B.L.	35	24	19,22
Coats, M.	34	22	20	Cook, E.D.	34	22	15
Coats, Matilda	32	24	26	Cook, F.	34	22	4
Coats, M.E.	34	22	29	Cook, L.B.	Humansville		
Coats, N.M.	31	24	11,12	Cooper, E.	33	21	35
Coberly, F.	34	23	7	Cooper, Geo.	34	23	6
Coberly, G.E.	35	23	32	Cooper, Juliet	34	23	15
" " "	34	23	6	Cooper, J.P.	34	23	14
Coberly, G.W.	34	23	7	Cooper, J.T.	34	23	12
Coble, D.	32	21	11	Cooper, W.T.	34	21	20
Coble, J.L.	31	23	5	Copeland, C.	33	24	21,28
Coble, Jessie L.	31	23	8	Copeland Estate	33	24	22
Cochran, C.N.	32	21	31	Copeland, E.J.	32	23	23,26
Cochran, J.C.	32	22	36	Copeland, J.E.	33	24	16
Cochran, J.H.	31	21	5	Copeland, Nettie	Bolivar		
Cochran, M.H.	32	21	29	Copeland, S.G.	33	24	12
Cochran & Wilcox	32	21	28,33	Cornelius, W.M.	34	22	35,36
Coffett, J.P.	Bolivar			Costalo, F.E.	34	22	9
Coffin, F.E.	35	24	7,8	Costalow, A.F.	34	22	10

POLK COUNTY, MO 1903 PLAT BOOK - INDEX

Name	Twp	Rng	Section	Name	Twp	Rng	Section
Costalow, J.V.	34	22	10	Cowdon, E.M.	32	21	32
Costello, A.F.	34	21	5	Cox, A.	34	23	26
Couder, J.L.	33	24	27	Cox, Argus	Bolivar		
Coughill, C.O.	34	23	27	Cox, G.W.	34	21	36
Coulter, H.A.	34	22	6	Cox, L.N.	33	23	33
Coulter, T.M.	35	24	19,20,29	Cox, M.E.	34	22	34
" " "			30	Cox, S.G.	34	22	12,13
Coulthard, H.R.	32	23	26	Coy, F.M.	34	21	26
" " "	31	23	2,3	Coy, P.W.	Half Way		
Coulthard, Mrs. O.C.	Morrisville			Crabtree, W.R.	35	22	10
Coursey, C.M.	32	21	7,8,9,16	Craig, C.E.	34	21	8,9
Coursey, Mrs. H.	32	21	9	Craig, R.	33	22	9
Coursey, H.W.	32	21	7	Craig, W.H.	33	22	6,11
Courtney, C.F.	33	24	20,29,30,	" " "	34	23	21,22
" " "			31	Craighton, S.	33	22	5
Cousins, O.J.	32	23	14	Crain, Jno., Estate	33	24	27
Cousins, S.W.	Morrisville			Crain, J.C.	32	24	9,10
Cousins, W.	32	23	20	Crain, J.E.	34	21	34
Covington, D.W.	34	24	36	" " "	33	21	3
Cowan, A.	34	24	18	Crain, M.J.	32	23	31
Cowan, M.E.	32	24	7,8	" " "	32	24	36
Cowan, Nancy	32	24	19	Crain, N.	32	24	3
Cowan, Robt.	33	24	31	" " "	33	24	28,34
Cowan, R.W.	33	24	6,7	Crain, N.R.	35	21	36
Cowan, W.R..	34	24	6	Crain, S.T.	32	24	36
Cowan, Z.	33	24	7	Craine, F.	33	24	20
Cowden, A.S.	31	21	9	Craine, N.	Aldrich		
Cowden, C.W.	32	21	36	Cramer, L.J.	34	23	25
Cowden, G.W.	32	21	28,29	Crane, A.	34	24	32
Cowden, J.	32	24	19	Crane, C.	32	24	16
Cowden, Jno.	32	21	21	Crawford	35	24	29,30
Cowden, J.A.	31	21	4,9	Crawford, A.J.	34	24	5
" " "	32	21	31	Crawford, Jno.	34	23	18
Cowden, J.C.	Half Way			Crawford, J.C.	34	23	6
Cowden, M.E.	32	21	29	Crawford, J.J.	32	23	23
Cowden, Nancy	32	24	19	Crawford, J.M.	32	23	11
Cowden, N.A.	31	21	9	Crawford, J.T.	Morrisville		
Cowden, S.H.	31	21	9	Crawford, S.S.	34	24	5
Cowden, W.G.	33	21	23,24	Crawford, W.F.	34	24	1,2
Cowden, W.H. & C.W.	31	21	1	Crawford, W.R.	34	21	1
Cowden, W.T.	34	21	4	Creed, J.	33	21	27

POLK COUNTY, MO 1903 PLAT BOOK - INDEX

Name	Twp	Rng	Section	Name	Twp	Rng	Section
Creed, J.C.	34	22	35	Cunningham, W.B.	34	23	22
Cribbs, M.E.	33	22	26,35	Cunnyngham, J.S.	33	22	36
" " "	32	22	23	Curlin, C.L.	32	21	13
Crighton, D.	31	24	1,12	Curtis, C.L.	33	21	7
Crist, M.J.	35	24	10	Curtis, G.L.	33	21	31
Crites, G.A.	34	23	9	Cusic, Harry	32	22	24
Crockett, J.	32	21	31				
Crockett, R.C.	32	21	31	D., M.D.	32	21	31
Cross, E.J.	32	22	32	Danley, J.W.	34	24	6
Crosslin, M.V.	31	24	8	" " "	35	24	32 33
Crossman, C.	32	21	11	Darey, C.M.	34	22	23
Crosswhite, I.J.	32	22	17,18	Darnell, Lutie	34	23	27
Crothers, A.S.	32	22	21	Daugherty, C.	34	23	3
Crothers, A.S., Estate	32	22	15,16	Davenport, W.A.	32	22	25
Crow, A.J.	34	24	9	Davey, C.M.	34	22	15
Crow, J.W.	32	23	6	Davidson, S.E.	34	24	3
" " "	32	24	1,11	Davis	33	23	35
" " "	34	24	20	Davis, A.	32	24	18
Crow, J.W., Jr.	33	24	18	" " "	33	24	15
Crow, S.F.	34	24	31	Davis, A.C.	33	22	25
Crow, W.H.	34	24	9	Davis, A.J.	33	24	18
Crozier, M.J.	32	23	21	Davis, A.L.	32	23	15
Crume, A.E.	32	23	36	Davis, Ben	34	24	3
Crume, R.C.	32	22	31	Davis, C.H.	34	23	25
Cruse, S.	32	21	22	Davis, C.W.	32	23	1
Crussell, D.N.	31	24	7	" " "	33	21	19
Cummings, Wm.	32	21	1	Davis, D.	34	22	30
Cummins, A.B.	32	21	12	Davis, I.	32	24	5
Cunningham, C.B.	34	22	35	Davis, J.A.	32	22	20
Cunningham, D.V.	32	23	25,26	Davis, J.E.	32	23	11,12
Cunningham Estate	32	23	33	" " "	33	24	28
Cunningham, Jas.	34	24	29	Davis, J.H.	33	24	7,18
Cunningham, J.A.	34	22	34	Davis, J.I.	32	23	12
Cunningham, J.M.	32	23	24,25	Davis, J.M.	32	24	9,16
Cunningham, J.N.	34	22	30	Davis, J.R.	32	23	11,14,34
Cunningham, L.J.	34	24	35,36	Davis, L.B.	33	24	31
" " "	34	22	17	Davis, L.M.	32	23	11
Cunningham, R.A.	32	24	1	Davis, M.A.	32	23	10
Cunningham, R.W.	33	22	14,15	Davis, M.H.	32	23	10
Cunningham, Thos.	32	23	25	Davis, M.L.	31	23	5,6
Cunningham, W.	32	23	24	Davis, M.M.	35	22	30,31,32

POLK COUNTY, MO 1903 PLAT BOOK - INDEX

Name	Twp	Rng	Section	Name	Twp	Rng	Section
Davis, M.M.	34	23	1	Derossett, S.F.	33	24	2
" "	35	23	36	Derossette, J.H.	32	23	17
Davis, R.	32	23	1,2	Detrossett, C.	33	22	20
Davis, S.A.	34	22	4	Detrossett, Chas.	33	22	30
Davis, S.O.	32	23	12	Devin, A.H.	34	24	8
Davis, S.P.	32	23	1,2	Devin, E.C.	33	23	5
Davis, Wm., Estate	31	23	6	Devin, F.P.	34	24	4,5
Davis, W.A.	33	24	7,18	Devin, G.A.	34	24	8
Davis, W.E.	33	24	32	Devin, Jos.	Karlin		
Davis, W.H.	31	21	7	Diamond, A.	34	23	1
Davison, A.J.	33	24	17	" "	35	22	11
Davison, D.T.	34	21	20	Diamond, J.J.	34	21	5
Davison, F.S.	33	21	26	Dickerson, D.H.	32	24	5
Davison, G.H.	34	21	10,11	Dickerson, D.M.	32	24	9
Davison, G.T.	34	21	19	Dickerson, J.	32	21	11
" " "	34	22	15	" "	32	24	15
Davison, J.A.	34	22	24	" "	33	21	20,29
Davison, J.C.	34	22	24	" "	34	22	1
" " "	34	21	19	Dickerson, J.A.	32	24	4
Davison, J.M.	34	21	30,32	Dickerson, J.H.	32	24	4
Davison, J.W.	34	21	11	Dickerson, N.M.	32	24	5
Davison, L.J.	32	24	11,13,14	Dickerson, R.G.	33	24	33
Davison, N.O.	33	24	18	Dickerson, Susan	33	21	20
Dawson, G.K.	35	23	35	Dickey, C.A.	32	23	15
Dean, H.E.	32	24	22,23	Dickinson, B.A.	31	22	4
Dean, M.S.	35	24	10	Dickinson, Sarah	33	24	32
Dean, W.T.	35	23	31	Dicks, J.M.	34	23	34
Defrese, J.W.	32	22	22	Dicks, W.J.	34	24	13,24
Degraffenreid, H.M.	32	24	24	Dill, R.R.	35	24	7
Degraffenreid, J.	32	22	5	Dinneen, T.J.	34	21	23
Degraffenreid, J.V.C.	32	22	6	Disler, Annie	34	23	2
Degriffenreid, J.V.	32	23	28	Divin, W.J.	33	22	18,19
Degriffenreid, T.M.	32	23	21	Dixon, Jos.	32	23	31,32
Deitrick, G.W.T.	35	24	4	Dixon, J.A.	31	23	5
Delaney, J.W.	35	21	22	Dixon, S.B.	32	24	20
Demuth & Lincoln	34	21	32	Dobbins, J.D.	32	24	27
Denby, Sarah	31	24	8	Dobbs, J.K.	32	24	23
Derossett, A.F.	32	22	5	Dodd, B.F.	31	23	12
Derossett, J.	Fair Play			Dodd, C.G.	34	21	18,19
Derossett, Jno.	33	24	8	Dodd, C.O.J.	32	21	18
Derossett, S.A.	32	22	9	Dodd, Henry	32	21	16

POLK COUNTY, MO 1903 PLAT BOOK - INDEX

Name	Twp	Rng	Section	Name	Twp	Rng	Section
Dodd, J.J., Estate	32	21	16	Drake, J.R.	34	22	1
Dodd, Moses	32	21	17	Drake, S.	32	23	3
Dodd, M.C.	32	21	15,22	Drumright, J.W.	32	21	23,24
Dodd, S.A.	34	21	19	Dryer, H.C.	35	22	11
Dodson, E.A.	33	24	14	Dryer, J.S.	35	21	26
Dodson, J.L.	32	24	22	Dryer, Mary	35	21	25
Doggett, H.S.	34	21	18,19	Dryer, S.S.	35	21	12
Doke, A.M.	32	22	13	Dryer, W.W.	35	21	12
" " "	31	22	3	Dudley, E.A.	34	22	21
Doke, Mrs. A.M.	32	22	24	Dudley, E.L.	34	22	21
Doke, C.B.	32	22	18	Dudley, H.	34	22	20,21,28,29
Doke, H.V.	31	23	12	" "			
Doke, I.H.	32	21	8	Duenell, M.N.	Humansville		
Doke, P.R.	32	22	13	Duffner, A.	32	21	11
Doke, W.M.	32	22	23	Dukes, N.J.	33	21	33
Donaldson, J.S.	32	22	6	Dunaway, C.H.	34	22	29
Donham, W.G.	35	22	27,34	Dunaway, E.A.	34	22	29
Donnegan, _M.	34	23	36	Duncan, G.W.	35	22	22
Dooley, Geo.	35	21	27	Duncan, Mary	34	21	15
Dorman, E.	34	24	2	Duncan, T.M.	34	23	27
Dormon, J.H.	34	24	2,11	Dungan, G.P.	33	21	29
Dorris, Nancy	34	21	5	Dungan, T.H.B.	33	21	27
Dorris, R.J.	34	21	4	Dunn, J.	32	24	18
Dotey	35	23	23	Dunn, W.C.	32	23	32,33
Dotson, A.J.	32	24	35	" " "	31	23	4
Dotson, C.	32	24	35	Dunnaway, E.J.	35	21	10
Dotson, I.W.	32	24	34	Dunnegan & Bushnell	35	21	13,23,24
Dotson, J.E.	32	24	28	" " "			26,27,35,
Dotson, J.L.	32	24	35	" " "			36
Dotson, W.W.	32	24	24,35	" " "	35	22	20
Dowell, Jas. G.	33	21	16,21	Dunnegan, J.M.	32	21	1,12
Dowell, W.G.	33	21	18	" " "	33	21	22
Drake, A.	34	22	13	" " "	34	23	22
" "	34	21	19	Dunnegan, T.H.	34	22	8
Drake, G.W.	33	23	25	Dunnegan, T.H.B.	32	24	12
" " "	34	21	26,35	" " "	33	23	14,15,20
Drake, H.	32	23	12	" " "	34	23	35
" "	32	22	7	" " "	34	24	4,5
Drake, H.I.	32	23	2	" " "	35	21	14,19,23
Drake, J.	34	21	18	" " "	35	23	34
Drake, J.R.	34	21	20	" " "	Dunnegan Springs		

POLK COUNTY, MO 1903 PLAT BOOK - INDEX

Name	Twp	Rng	Section	Name	Twp	Rng	Section
Dunnegan, T.H.B.	Bolivar			Eden, W.T.	33	21	4
Dunnegan, T.H.B., Dunnegan Park	33	23	2	Edge, A.T.	32	24	18
Dupuy, Julia	32	24	36	Edge, B.T.	32	24	32
Durham, Mary	33	21	20	Edge, Ben T.	31	24	9
Durnel, H.J.	35	23	20	Edge, J.H.	32	24	18
Durnell, J.	35	23	28	Edge, L.H.	31	24	9
Dushanek, Jas.	33	23	14,15	Edge, Theo.	31	24	4,5
Dutton, H.	33	23	35	Edison, C.H.	31	24	6
Dvorak, J.	33	23	15	Edmonson, C.J.	31	24	2
Dvorak, Jos.	Karlin			Edmonson, Sam	Morrisville		
Dwier, J.J.	33	22	30	Edmonson, S.A.	32	24	24,35
Dwyer, Lucy A.	35	21	22,27	Edmonson, W.H.	31	24	3
Dyer, W.E.	31	21	4	Edmonson, W.L.	35	22	15,16
Eads, H.	33	21	20	Edwards, Geo.	35	23	25
Eagan, J.H.	34	23	26,35	Edwards, G.T.	34	24	2
Eagon, M.A.	33	21	10	Edwards, Jas.	34	24	36
Eagon, T.J.	34	21	33	Edwards, Wm.	34	24	26,27,36
Eagon, Wm.	32	21	3	Eidson, C.	31	24	8
Eagon, W.A.	33	22	7,8	Eidson, C.M.	33	22	23
Eakin, D.C.	32	21	13	Eidson, C.W.	33	22	14,15
Ealy, P.L.	35	22	21	" " "	Bolivar		
Earl, F.	34	23	28	Eidson, J.H.	34	22	20
Earley, W.B.	32	23	9	Eidson, J.W.	34	21	2
Early, Mary A.	32	23	9	Eidson, Martha	31	24	5,7
Early, W.B.	Wishart			Eidson, W.	33	22	15
Easly, M.T. & S.W.	34	24	32	Eidson, Wm.	33	22	8,17
" " " " "	Fair Play			" "	34	22	16,17
Easly, S.W.	34	24	20,21,32	Ellis, Ola	32	24	3
Eastburn, J.H.	32	21	8	Elliott, A.	34	23	30
Eastburn, W.R.	33	21	3	Elliott, G.	34	22	16
Eastman, E.M.	35	24	24	Elliott, L.	34	22	5
" " "	35	23	19,30	Elliott, M.B.	34	23	1
Eastridge, D.K.	32	24	27	Ellis, A.	35	24	14,15
Eastridge, N.	Graydon Springs			Ellis, J.B.	32	23	22
Eastridge, Nancy	31	23	6	Ellis, Mrs. J.P.	31	21	7
Eaton, H.	34	24	27,34	Ellis, J.W.	33	23	21
Eaton, J.F.	33	24	23	Ellis, M.E.	33	22	2
Eccleston, J.S.	34	22	8	Ellis, Ola	34	24	13
Eddy, A.J.	33	24	20	Ellis, R.T.	33	23	16,33
				Ellis, Wm.	Morrisville		
				Ellis, W.B.	35	24	9

POLK COUNTY, MO 1903 PLAT BOOK - INDEX

Name	Twp	Rng	Section	Name	Twp	Rng	Section
Ellison, T.C.	32	21	25	Ewing, M.A. & J.L.	32	23	26,34,35
Ellsworth, B.	34	24	21	" " " " "	31	23	3
Ellsworth, J.	34	24	21	F., J.W.	32	21	28
Ellsworth, J.E.	34	24	12,13	F. & T.	32	22	15,16
Emmel, F.	31	22	1	Falkenberg, J.W.	32	24	16
" "	32	22	36	Fander, D.W.	32	22	20,21,29
Emmerson, B.J.	Bolivar			Fanning, J.A.	31	22	11
Emmerson, E.E.	32	21	32	Farmer, J.C.	34	21	4
Emmett, J.V.	34	24	13	Farmer, J.P.	33	24	36
Emmett, S.	35	23	32	" " "	32	24	1
Emory, Jesse	35	21	29,30	Farmer, J.T.	34	21	4
Emory, R.L.	35	21	19,20	Farmer, R.S.	32	24	3
Engert, J.M.	33	21	6	Farmer, Mrs. R.S.	33	24	35
Engle, Levi	34	21	27	Farmer, S.W.	32	24	2,14
Engle, M.O.	34	21	12	" " "	33	24	35,36
Enyart, J.M.	33	21	8,9,15,16	Farmer, T.J.	32	24	2
Erb, C.S., Heirs	35	23	13,14	Faron, R.H.	34	22	2
Ervin, J.M.	34	21	4,5	Farrar, S.E.	33	22	28,29
Erwin, G.C.	34	21	18	Farris, L.A.	33	22	15
" " "	34	22	9	Farris, L.W.	33	22	16,17,20
Erwin, J.A.	34	22	13	Faulkner, S.J.	33	21	7
Erwin, W.A.	32	21	30	" " "	33	22	14
Erwin, W.B.	34	22	7	Faulkner, W.A.	33	21	27
Esenmayer, A.J.	35	21	32	Fausatt, C.B.	32	22	25
" " "	34	22	3,4	Fausett, W.C.	32	21	31
Eskew Estate	32	24	25,26	Fellers, A.	35	21	22
Ethridge, J.F.	33	22	9	Fellers, H.G.	35	22	24,25
Eulis, Jane	31	22	6	Fellers, W.M.	35	21	15
Eulis, Jas.	31	22	5	Felthoot, M.F.	33	22	35
Eulis, J.G.A.	32	23	25	Fender, A.C.D.	31	22	9
" " " "	32	22	30	Fender, Charlotte	31	22	11
Evans, B.F.	34	24	1	Fender, H.M.	32	22	33
Evans, C.L.	31	24	3	Fender, J.	32	22	33
Evans, S.	31	24	3	Fender, J.N.	31	22	10
Evans, W.D.	34	24	1	Fender, M.A.	31	22	11
Everly, D.E.	33	22	24	Fender, M.H.	31	22	7
Everly, Ellen	33	21	20	Ferguson, D.W.	34	24	1
Everly, J.D.	33	21	17	Ferguson, J.O.	32	21	7,8,17,18
Everly, W.D.	33	22	12	Feris, J.P.	32	24	8,17
Evins, B.T.	34	24	30	Fern, C.W.	33	23	10
Evins, W.C.	34	24	30				

POLK COUNTY, MO 1903 PLAT BOOK - INDEX

POLK COUNTY, MO 1903 PLAT BOOK - INDEX

Name	Twp	Rng	Section	Name	Twp	Rng	Section
Fiala, Frank	33	23	23	Forgey, R.L.	34	24	22
Fields, S.C., Shady Grove Farm	35	24	21,22	Forgey, T.N.	34	24	4
Figs, C.	35	21	17	Foster, A.	35	21	14
Finder Bros.	31	22	1	Foster, J.	33	24	25,36
Fink, A.G.	34	23	23	Foster, R.O.	34	23	35
Firmon, G.W.	35	24	4	Fowler, G.A.	32	22	25,26,34
Firth, F.	33	21	13	Fox, Asa	32	24	15
Fischer, C.C.	34	23	31	Fox, A.L.	35	22	30
Fisher, Chas.	34	24	36	Fox, J.A.	Fair Play		
Fisher, C.A.	34	21	34	Fox, M.J.	35	24	34
Fisher, C.H.	35	21	11	Fox, W.J.	35	24	34
Fisher, D.	35	21	15	Fraday, F.M.	32	22	22,27
Fisher, D.D.	35	24	27,35	Fraday, J.N.	32	22	22,33
Fisher, Fred	34	23	29	Frame, S.	34	23	18,19
Fisher, J.M.	34	23	10	France, J.	32	24	3
Fisher, J.T.	35	21	8	Francis	35	24	15
Fisher, L.A.	34	23	10	Francis, J.C.	34	24	2
Fisher, Mary	33	22	26	Francka	32	22	21,22
Fisher, O.W.	35	24	34,35	Francka, J.	33	23	26
Fisher, W.O.	33	21	4,9	Francka, Jos.	33	23	26,27
Fite, H.R.	32	23	10,11	Francka, J. & T.	34	23	1
Fitzpatrick, J.W.	35	24	20,30,32	Francka, M.	32	23	2
" "			33	" "	33	23	35
Flemming, R.L.	35	23	7,8	Francois, L.A.	33	22	23,26
Flint, J.T.	34	23	5	Frank, G.W.	32	23	32
Flint, L.T.	34	24	1	Frank, S.J.	35	22	9,10
Flint, M.J.	34	23	6	Franka, J. & T.	34	23	11,12
Flint, S.H.	34	23	5,6	Franklin, B.H.	33	23	33
Flint, W.J.	34	23	5,6	Franklin, John	33	21	12
Flint, Z.T.	34	23	5,6	Franklin, J.E.	35	23	34,35
Flower	33	23	6	Franklin, J.W.	33	23	18
Floyd, Nancy	32	24	4	Franklin, J.W.	35	21	10,11
Foote, F.M.	31	22	2	Franklin, M.A.	35	21	10,11
Foote, J.W.	34	21	32	Franklin, P.B.	35	22	32,33
Ford, H.	34	24	26	" "	34	22	5,6
Ford, J.H.	34	24	26	Franklin, W.	33	21	14
Forgey, C.H.	34	24	15	Fraser, T.	34	22	9
Forgey, J.T.	34	24	13	Frasier, J.	34	22	3
" "	34	23	18	Frasier, N.S.	34	22	2
Forgey, O.L.	34	24	22	Frasier, Thos.	34	22	3
				Freeman	34	22	32
				Freeman, L.E.	34	22	26,35

Name	Twp	Rng	Section	Name	Twp	Rng	Section
Freeman, T.M.	34	21	15	Galivan, D.	34	23	1
Freeze, A.R.	34	24	21	Gallaway, D.K.	33	21	30
Freeze, E.S.	34	24	21	Gallihugh, L.B.	Bolivar		
Freeze, R.E.	34	24	17	Gallivan, D.	34	22	10
Freeze, T.R.	34	24	21,22	" "	34	23	12
Freeze, W.T.	34	24	18	Gallivan, Don	34	22	7
French, C.	34	21	5,6	Gallivan, E.	34	22	21
French, I.L.	35	23	25	Gallivan, James	34	22	18
French, J.F.	35	23	22,23,25	" "	34	23	13
Fries, E.	33	21	21	Gallivan, Jas.	34	22	13
Frieze	35	24	17	Gallivan, Jerry	34	22	18
Frieze, A.G.	33	24	17	Gallivan, Jerry Jr.	34	22	7,8
Frieze, J.E.	35	24	18,19	Gallivan, M.	34	22	8,17
Fritchman, E.B.	35	23	13,22	Galyon, J.F.	34	24	7,8,17,18
Frizzell, R.H.	33	23	18	Gamble, G.E.	34	23	4,5
Froyer, J.W.	34	23	7,18	Gamble, L.S.	34	24	16
Fry, E.	35	24	34	Gamble, O.	34	23	19,30
Fryar, M.E.	31	24	11	Gamble, W.D.	34	24	16
Fulbright, J.F.	33	22	3	Gamel, H.D.	34	21	4
Fullbright, L.E.	34	22	34	Gamel, J.M.	33	21	3
Fuller, J.A.	34	21	31	Gammon, M.A.	35	24	18
Fullerton, A.D.	32	21	29	Gardner, W.F.	31	21	12
Fullerton, H.J.	32	21	20	Gargyle, J.F.	32	23	15
Fullerton, J.P.	32	21	26	Garling, L.K.	34	24	2
Fullerton, J.P. Estate	31	21	4,5	Garr, B.	Humansville		
" " "	32	21	33	Garrett, G.W.	31	23	6
Fullerton, J.W.	32	21	21,28	Garrett, P.	34	21	14
Fullerton, R.F.	31	21	5,7,8,9	Garrett, R.	35	22	28
Fullerton, T.H.	32	21	29	Garrouette, W.S.	35	21	32
Fullerton, W.	32	21	16	Gates, F.E.	32	21	24
Fullerton, W.E.	32	21	16	Gates, F.M.	32	22	36
Fulwiler, A.	34	22	20	Gaudin, Jno.	34	24	6
Furnace, Mrs.	Bolivar			Gee, Wm.	32	22	26
G., H.	34	24	33	Gent, C.S.	32	24	12
G. & L.	34	23	29	Gentry, J.	35	23	31
Gage	Humansville			Gentry, J.A.	35	23	19,29
Gage, A.	35	24	4,9	George, S.J.	35	24	8
Galbraith, Annie	32	21	2	George, W.U.	35	24	11,12
Gale, V.	Bolivar			Gergens, F.	34	21	17
Galivan, D.	34	22	6	Gerking, J.W.	34	24	25
				Gessler, Nancy	33	21	21

POLK COUNTY, MO 1903 PLAT BOOK - INDEX

Name	Twp	Rng	Section	Name	Twp	Rng	Section
Gessler, N.E.	33	21	22	Goodnight, A.A.	32	21	33
Giboney, Geo. W.	32	21	14,23	Goodnight, A.A.A.	31	21	3
Gibson, A.G.	32	22	5	Goodnight, J.M.	31	21	3
Gibson, F.M.	33	21	26	" " "	32	21	34
Gilbert, L.	34	21	31	Goodrick, C.E.	35	22	21,28
Gilden, J.L.	32	23	32	Goodwin, S.S.	34	24	20,29
Giles, Annie	32	23	3	" " "	Fair	Play	
Giles, S.	32	23	3	Gootmoot, M.D.	34	21	29
Gillespie, R.	35	24	7,8,18	Gordan, A.W.	33	22	20
Gilmore, C.B.	33	22	25	Gorden, B.W.	32	21	15
Gilmore, R.C.	32	22	5	Gordon, B.F.	33	21	14,15,22,
Gilmore, W.A.	32	22	24	" " "			23
Gilmore, W.H.	32	22	23	Gordon, B.W., Jr.	34	21	30
Gilpin, M.	34	24	2,3	Gordon, D.S.	33	21	26,35,36
Gladden, D.V.	34	21	3	" " "	33	22	11
Gladson, L.E.	34	23	13	Gordon, D.W.	33	21	22
Glanville, J.H.	34	23	36	Gordon, D.W., Jr.	34	21	31
Glass, Henry	34	21	24	Gordon, E.A.	33	22	1
Glocoff, G.	35	23	14,24	Gordon, J.H.	33	21	15,23
Glover, J.H.	34	21	16,21,29	" " "	34	21	30,31
Glover, J.M.	32	21	35,36	Gordon, R.D.	33	24	7,8,18
Glover, J.W.	32	21	25	Gordon, Sam	33	22	11
Glover, N.W. Estate	34	21	28,29,32,	Gordon, S.W.	34	21	30
" " "			33	" " "	34	22	25
Glover, S.L.	33	21	3,11,12	Gordon & Talbert	33	22	21
Glover, T.C.	32	21	25	Gordon, T.J.	33	22	11
Glover, W.	32	21	35,36	Gordon, W.A.	32	21	15
Glover, W.W.	32	21	36	" " "	33	21	15
Goetschel, Geo.	35	24	4,9	Gorman, Joe	31	24	5
Goff, J.E.	34	21	12	Gott, R.	34	21	35
Goff, J.R.	33	23	8	" " "	33	21	3
Goff, R.	34	22	5,6	Goughnow, F.	33	21	32
Goldsberry, I.M.	33	21	28,29	Gouty, G.	32	23	20
Goldsberry, J.	33	21	32	Graham, H.C.	33	22	27
Goldsberry, J.S.	33	21	29	Gramer, N.C.	35	24	35
Goldsberry, M.A.	33	21	29,32	Grant, C.H.	34	24	19
Gonderson, A.E.	32	22	33	Grant, C.L.	33	21	8
Good & Lenther	34	23	28	Grant, C.W.	34	24	19
Goodacre, Jno.	32	22	21,22,28	Grant, J.A.	34	24	19
Goodman, I.J.	32	24	16	Grant, J.B.	33	21	1
Goodnight, A.A.	31	21	4	Grant, J.C.	32	22	30

POLK COUNTY, MO 1903 PLAT BOOK - INDEX

Name	Twp	Rng	Section	Name	Twp	Rng	Section
Grant, Martha	32	22	31	Grim, Jas.	32	23	23
Grant, Nancy	32	22	30,31	Grimes, Wm.			Humansville
Grant, N.C.	31	24	2	Grimes, W.W.	35	24	12
Grant, W.E.	34	24	19	Grimm, Jas.			Morrisville
Grantham, W.P.	35	21	12	Grimmett, Jos.	33	22	7
Granthan, J.G.	31	23	7,8	Groat, A.L.	34	22	32
Gravelly, J.W.	35	22	7	Grot, A.L.	34	21	29,30
Graves, S.F.	32	22	32,33	Groulik, J.	33	23	28
Gray, R.M.	34	23	34	Grove, Chas.	32	22	3
Gray, S.	31	24	8	Grove, J.A.	32	22	24
Gray, S.B.	31	24	8	Grove, Martha	32	22	35
Green, Jas.	35	22	23	Grove, W.O.	32	22	23
Green, J.B.	35	23	9	Groves, F.C.	31	22	9
Green, W.	32	21	32	Guder, A.	34	21	7
Green, W.W.	Pleasant	Hope		Guider, A.	34	22	1,2
Greenwood	32	23	8,17	Guinn, B.	34	22	31
Greer, G.R.	35	23	36	Guinn, L.E.	34	22	31
Greer, J.	34	21	5	Guinn, R.H.	33	23	13,14,20,
Greer, J.R.	33	22	2	" " "			21,28
Gregg, B.H.	35	24	23	" " "			Bolivar
Gregg, Isaac	33	21	6	Guinn, R.L.	34	21	20
Gregg, I.W.	33	21	6	Gumm, F.M.	32	23	13,24
Gregg, N.J.	33	22	1	Gunn, H.C.	33	23	20,28,29
" " "	33	21	6	Gunn, O.V.	32	23	23
Gregory, I.A.	35	24	10	Gunnell, J.	33	22	21
Gresham, G.W.	34	23	4				
Gresham, Wm.	34	24	1	H., J.	33	22	24
Grichter, C.M.	32	23	2	H., J.E.	33	23	13
Griffin, A.	33	24	19,30	H., J.M.	33	22	35
Griffin, C.S.	33	23	26	Haden, B.	34	21	19
Griffin, G.A.	33	23	22	Hadlock, H.C.	33	23	16,20
Griffin, G.W.	33	24	19,20,30	Hadlock, Mrs. J.A.	34	21	33
Griffin, J.	32	23	30,31	Hadlock, J.A.	33	21	4
Griffin, J.D.	34	21	10	Hagar, C.H.	32	24	1
Griffin, J.W.	33	24	30	Hagar, L.	32	24	14
Griffin, Saml. A.	33	24	30	Hagerman, A.B.	32	24	16,21
Griffin, S.J.	35	24	36	Hagerman, E.H.	31	24	8
Griffin, W.	32	21	8	Hagerman, J.E.	32	24	17,20
Griffin, W.M.	32	23	7,8	Hagermon, W.H.	32	24	21
Griffith, Nancy	32	23	4	Hagle, L.W.	34	21	28
Griffiths, G.W.	31	22	11	Hahn, C.J.	34	23	7

Name	Twp	Rng	Section	Name	Twp	Rng	Section
Hahn, W.F.	34	24	1	Hancock, R.R.	34	23	28
Haines, D.S.	33	22	32	Hancock, R.T.	34	23	28
" " "	32	22	6	Hancock, W.P.	33	21	34
Haines, J.I.	32	24	15	Handy, M.J.	35	24	20
Hala, Frank	32	22	14	Hankey, W.H.	33	21	28
Hale, A.N.	34	24	10,15	Hardesty	35	22	7,8
Hale, F.	34	21	9,10	Hardesty, E.M.	34	22	15
Hale, J.W.	35	21	12	Hardway, W.R.	34	24	30
Hale, S.B.	35	24	30	Hargis, B.C.	33	22	8
Hale, T.R.	34	22	2	Hargis, G.W.	33	22	21,27
Hale, Wm.	34	21	5,6	Hargis, J.W.	33	22	29
" " "	Humansville			Hargis, L.	33	22	16
Hale, W.H.	33	24	24	Hargis, S.V.	33	22	18
Hale, W.J.	34	21	20,29,30	Hargis, W.H.	33	22	18
Haley Bros.	33	24	32,33	Hargraves, S.C.	31	24	6,7
Haley, J.W.	Fair Play			Harkcom, J.B.	33	23	17
Hall, A.	35	23	34	Harkins, Jno.	33	22	20
Hall, D.	32	23	5	Harkins & Russell	33	22	4
Hall, H.	35	24	15	Harley, Jno. M.	32	22	30,31
Hall, J.K.P.	34	23	34	Harmon, W.	34	23	24
Hall, J.W.	31	22	9	Harper, Jas.	32	24	6
Hall, Rev.	Morrisville			Harper, J.J.	34	21	8
Hall, S.B.	Humansville			Hartley, J.	31	21	11
Hall, T.G.	31	22	9	Harris, D.M.	35	21	9,16
Ham, J.A.	Humansville			Harris, H.	34	24	20
Ham, J.H. Estate	35	24	21,28	Harris, J.A.	35	21	17
Hamilton, Cora	32	24	10	Harris, J.T.	35	21	8
Hamilton, G.W.	32	23	20,29	Harris, M.	34	22	22
Hamilton, J.W.	32	23	18,19	Harris, P.	34	22	15
Hamilton, Mrs. L.	34	21	31	Harris, W.E.	35	21	25
Hamilton & Shapley	32	24	23	Hart, C.E.	34	21	9
Hamilton, W.W.	32	23	20	Hart, H.C.	33	22	22
Hamlin, W.D.	33	24	10	Hassett, T.W.	34	22	5
Hamm, Mrs.	33	21	24	Hastain, I.T.	35	21	23
Hamm, Mrs. R.	33	22	31	Hatler, H.W.	32	22	3
Hammerbacher, E.J.	34	21	3,5	Hatler, T.	32	22	4,8,9
Hammontree, D.E.	Half Way			Hatten, F. & L.	32	22	11
Hanan, J.P.	33	21	13,24,25	Hatton, R.E.	32	22	25
Hanby, A.A.	33	24	33	Hattersley, J.	35	22	20
Hanby, D.S.	33	24	30	Hawkins	32	23	4
Hancock, M.P.	34	23	27	Hawkins, D.L.	32	24	5,8

Name	Twp	Rng	Section	Name	Twp	Rng	Section
Hawkins, H.C.	33	22	16	Heaston, Enos	32	22	34
Hawkins, I.	35	21	27	Heath, D.S.	Bolivar		
Hawkins, J.F.	31	21	28	Heath, N.S.	33	22	34
Hawkins, J.H.	34	21	5	Hendershot, D.	34	23	26
Hawkins, O.	34	22	5	Henderson, E.	32	21	19,28
" " "	35	22	33	Henderson, F.	32	21	28
Hawkins, P.T.	34	22	2	Henderson, J.	34	23	17,23
Hawkins, T.	34	21	5	Henderson, J.W.	Morrisville		
Hawkins, T.A.	32	23	5	Henderson, M.E.	32	24	13
Hawkins, W.L.	32	24	5	Henderson, T.J.	33	21	18
Hayden, J.	32	21	15	Henderson & Viles	Morrisville		
Hayden, J.C.	34	23	17,32	Hendricks, J.B.	34	24	10,11
" " "	Bolivar			Hendricks, O.P.	34	22	5
Hayden, J.W.	34	23	2,3	Hendricks, R.P.,			
Hayden, K.	33	22	17	Prairie View Farm	34	22	4
Hayden, Lucinda	34	22	25	Hendricks, W.W.	33	22	16
Hayden, Martha	33	23	10	Hendrickson, C.L.	33	23	24
Hayden, W.	34	22	25	Hendrickson, J.E.	33	23	11,13
Hayden, W.D.	32	21	12	Hendrickson, M.E.	33	23	24
Haydon, J.H.	34	22	27	Hendrickson, S.	33	23	13
Haydon, R.L.	34	22	26	Hendrickson, T.E.	Bolivar		
Hayes, E.J.	34	21	15	Hendrickson, W.T.	33	23	13,24
Haynie, H.L.	32	23	29	Henley, L.P.	31	21	2
Hays, H.G.	33	24	3,4,9,10	Henry, F.	35	23	25
Hays, Ida	Fair Play			Henry, J.S.	34	23	19
Hays, J.	34	21	15	" " "	33	24	24,25
Hays, J.B.	32	21	21,22	Hensley, C.	32	23	10
Hays, J.F.B.	33	24	2,11,14	Hensley, F.	32	21	10
Hays, J.W.	35	21	21	Hensley, J.	34	24	29
Hays, R.B.	33	24	11	Hensley, J.W.	33	24	28
Hays, S.C.	33	24	17	Hensley, M.C.	32	23	10
Hays, T.D.	33	24	11	Hensley, S.	33	23	34
Hays, W.A.	34	22	35	Hensley, Whit.	32	23	3
Hayter, J.J.	32	24	29	Henson, D.T.	33	24	9,10
Hayter, J.O.	31	24	8	Henson, Esther	34	22	35
Hayter, Nellie	32	24	32	Henson, J.	34	23	1
Hayter, W.M.	31	24	8,9	Henson, J.T.	34	23	1
Hazen	35	24	26	Henson, J.W.	34	23	1
Heady, R.	32	22	21	Henson, M.E.	34	23	7
Hearne, Ed. E.	34	24	31,32	Henson, W.L.	34	22	35
Heaston, E.	32	22	35	Heraldson, J.M.	33	22	35

POLK COUNTY, MO 1903 PLAT BOOK - INDEX

Name	Twp	Rng	Section	Name	Twp	Rng	Section
Herd, W.	31	23	8,9	Hockenull, J.F.	34	22	2,3
Herison, Jno.	33	22	24	Hockenull, M.A.	35	22	35
Herrick, H.	35	22	18	" " "	34	22	2,4
Hester, A.H.	34	22	24,33	Hocker, M.	34	23	1
" " "	33	22	4	Hocker, P.	34	22	6
Hewett, J.W.	32	24	28	Hodge, J.W.H.	32	21	18,22
Heydon, J.C.	34	23	20	Hodges, J.	31	21	12
Hicks, W.E.	Fair Play			Hoffman, A.A.	32	21	13
Higginbotham, C.H.	34	22	34	Hoffman, L.J.	32	21	23
Higginbotham, F.	34	21	31,32	Hoffmaster, H.W.	35	24	4
Higginbotham, G.H.	33	22	3,10	Hoge, J.J.	31	23	12
Higginbotham, J.	33	22	9	Hogg, J.W.	34	21	3,4,5,6,7,8
Higginbotham, J.C.	33	21	7	" " "			
Higginbotham, J.J.	33	22	9,16	Hogg, L.	35	21	17
Higginbotham, J.T.	33	22	11,12	Hogg, W.H.	35	21	22
" " "	33	21	7	Hogg, W.R.	35	21	22
Higginbotham, M.T.	33	22	10	Holdman, D.	32	23	29
Higginbotham, T.W.	33	22	14	Holdway, D.	33	21	27
Higginbotham, W.W.	33	22	10,11	Holland, Mrs. W.C.	32	21	32,33
Hike, H.	35	23	11,12	Hollenbeck, H.C.	35	23	23
Hines, J.I.	32	24	10	Hollingsworth, J.E.	34	24	25
Hines, V.M.	31	23	6,7	Hollingsworth, S.	34	24	25
Hinkle, Jacob	31	23	2	Hollis, D.J.	34	21	24,27,34
Hinkle, Jesse	31	23	11	Hollis, J.	32	21	7
Hinkle, J.A.	31	23	2	Holman Estate	31	24	6
Hirst, R.D. & E.L.	35	23	35,36	Holman, A., Estate	32	24	29
Hite, Abe	34	24	26	Holman, Eliza	31	24	6
Hite, H.B.	34	22	17	Holman, L.M.	32	24	28,29
Hittle, I.T.	33	23	34,35	Holman, N.E.	32	24	24,29,32
Hoagland, Geo.	35	23	16	Holmes, A.R., Estate	34	24	5,6
Hoaglin, Mary E.	32	23	12	Holmes, A.T.	34	24	12
Hoaglin, S.N.	32	22	4	Holmes, B.L.	31	24	10
Hobbs, J.F.	31	24	7	Holmes, J.M.	34	24	6
Hobbs, J.J.	31	24	6,7	Holmes, L.P.	34	24	1,2,12,27
Hobbs, N.B.	32	23	28	Holmes, R.E.	34	24	12
Hobson, H. & J.	35	21	34	Holmes, W.R.	34	24	6
Hobson, W.H.	33	23	32	Holston, G.M.	33	23	25
Hockenull, A.W.	34	22	3	Holt, Geo.	34	22	27,28
Hockenull, C.S.	34	22	2	Holt, H.M.	34	22	27
Hockenull, G.M.	34	22	2,3,4	Holt, M.L.	34	21	1,12
Hockenull, J.F.	35	22	35	Holton, D.	34	23	28

POLK COUNTY, MO 1903 PLAT BOOK - INDEX

Name	Twp	Rng	Section	Name	Twp	Rng	Section
Hood, C.P.	35	21	29	Howard, G.W.,			
Hood, J.L.	35	21	29	Oak Grove Farm	35	21	7,18
Hood, J.R.	34	22	3,4	Howard, N.C.	31	22	3
Hood, Rachel	34	22	4	Howe, Chas.	32	21	9,14
Hood, S.D.	33	21	29	Howe, C.F.	34	23	31
Hood, W.T.	34	22	3,4	Howe, G.	32	21	3,5
Hook, Elizabeth	32	23	4	Howe, J.W.	33	23	12
Hook, J.W.	32	23	4	" " "	34	21	8,9
Hook, W.A.	32	23	4	Howe, R.M.	33	22	33,34
Hoover, W.H.	32	21	8	Howley, H.	35	22	8
Hope, John	34	22	5	Hronek, Jno.	33	24	1
Hope, Jno.	34	22	5,6	Hruska, John	32	22	2
Hopkins, A.L.	34	24	31	Hubbard, A.J.	34	23	2,3
Hopkins, Ed	34	24	17	Hubbard, I.	33	24	34
Hopkins, F.J.	34	24	30	Hubbard, L.	Aldrich		
Hopkins, G.T.	32	23	5	Huchins, J.R.	Fair Play		
Hopkins, H.	34	24	17,18	Huckaby, Agnes	35	21	8,17
Hopkins, J.B.	34	24	17,18	Huckaby, C.	35	21	23
Hopkins, J.H.	33	24	7	Huckaby, H.	35	21	9,16
Hopkins, J.O.	34	24	31	Huckaby, H.C.	35	21	9
Hopkins, L.C.	34	24	26	Huckaby, J.D.	35	21	11,25
Hopkins, S.	34	24	5	Huckaby, Sarah	35	21	8,9,16
Hopkins, S.H.	34	24	7,8	Huckaby, W.S.	35	21	8
" " "				Huckaby, W.T.	35	21	36
Hopper, Chas.	34	24	21,28	Hudson, W.R.	35	24	10
Hopper, C.H.				" " "	34	24	15
Hopper, E.	35	24	32	Huebner, C.	33	23	29,32
Hopper, J.A.	34	24	4,5	Huey, Simon	34	21	3,4
Hopper, L.E.	35	21	12,13	Huff, M.	31	21	4
Hopper, R.G.	35	24	7	Hufford, C.R.	35	21	30
Hopper, T.H.	35	24	4	Hufford, W.	34	21	1
Hopper, W.C.	35	24	31	Hufford, Wm.	34	21	1
Horn, J.H.	34	23	22	Hufford & Spencer	33	23	7,8,9,20
Horn, T.	35	22	32	Hughes, A.F.	33	23	30
House, J.P.	35	21	20,21	Hughes, C.	33	24	21,29
Houser, L.H.	34	23	9	Hughes, C.H.	33	24	22
Houston, W.W.	34	21	3	Hughes, H.	33	21	16
Howard, A.S.	Fair Play			Hughes, J.	32	23	30
Howard, C.J.	35	22	12	Hughes, L.	33	24	3
" " "	35	21	7	Hughes, M.W.	33	24	26
Howard, C.M.	34	23	32	Hughes, S.W.	33	24	21

POLK COUNTY, MO 1903 PLAT BOOK - INDEX

POLK COUNTY, MO 1903 PLAT BOOK - INDEX

Name	Twp	Rng	Section	Name	Twp	Rng	Section
Hughes, W.R.	33	24	23	Ingram, J.S., Estate	32	22	5,6
Hula, Vit	34	23	15	Ingram, M.	34	22	6
Human, M.S.	35	23	12	" "	33	22	22
Hume, V.H.	35	24	36	Ingram, M.A.	34	22	6
Hume, V.W.	35	23	30,31	Ingram, S.W.	35	22	26
Humon, M.A.	35	23	27	Ingram, V.B.	35	23	24
Hundt, M.	32	24	18	Ingram, W.	32	23	2
Hunt, C.S.	35	23	12	Ireland, S.H.	34	24	1
Hunt, H.S.	35	23	12	" "	34	23	5
Hunt, L.	35	22	10,11	Ireland, H.H.	Humansville		
Hunt, P.	35	22	10	Irwin, E.	32	22	10
Hunt, R.W.	31	24	12	Irwin, G.W.	Boliver		
Hunter, A.O.	34	23	36	Irwin, J.R.	32	22	7,8
Hunter, Sallie	34	21	1	Isch, Jno.	32	21	17,20
Hurst, C.	31	24	7	Ivey, Joe	34	22	10
Hurst, E.T.	33	23	32				
Hurst, John	35	24	11	Jackson	31	24	3,4
Hurt, R.M.	34	21	20	Jackson, D.C.	32	23	27,28
Hutcheson, J.H.	34	22	23	Jackson, J.	35	24	14
Hutcheson, L.	34	22	17,20	Jackson, J.B.	35	21	35
Hutcheson, W.F.	34	22	5	" "	34	21	3
Hutchins, C.D.	34	23	34	Jackson, J.H.	35	22	8
Hutchins, Jas.	32	24	28	Jackson, N.	33	23	15
Hutchinson, J.P.	34	22	6	Jackson, O.C.	32	23	27
Hutchinson, T.R.	33	24	24	Jackson, T.J.	34	22	22
Hutchinson, Wm.	34	23	20	Jackson, W.J.	35	24	6
Hyde, L.W.	34	22	35	Janda, J.	33	22	17
				Jares, J.	34	23	16
Ince, J.F.	33	23	32	Jenkins, A.J.	34	22	12
Ingalls, F.	35	23	12	Jenkins, C.H.	35	22	33
Ingledow, C.F.	33	22	19,20	Jenkins, F.M.	35	22	11
Inglis, F.	35	22	17	Jenkins, G.W.	34	22	5
Inglis, G.B.	35	22	25	Jenkins, Jos.	34	21	10
Inglis, I.N.	34	21	5	Jenkins, W.H.	34	21	14
" "	35	21	30,32	Jernagin, A.W.B.	33	24	4
Inglis, J.	35	22	25	Jernagin, J.B.	33	24	2
Inglis, John	34	22	1	Jernagin, W.W.	33	24	4
Ingram, B.F.	35	23	14	Jester, J.H.	33	21	22,23
Ingram, I.A.	32	22	3,10	Jester, L.A.	32	21	11
Ingram, J.B.	35	23	14	Jilka, Jos.	33	23	25
Ingram, J.G.	32	22	8	Jinkins, Wm.	Half Way		

Name	Twp	Rng	Section	Name	Twp	Rng	Section
Johns, D.M.	33	23	6	Jones, Jas.	33	22	6,7
Johnson, A.G.W.	32	23	21,28	Jones, J.B.	35	21	17
Johnson, A.L.	33	22	21,22,27,	Jones, J.D.	32	23	19
" "			28	Jones, J.M.	31	24	11,12
Johnson, A.P.	32	22	26,35	Jones, J.T.	35	21	13
Johnson, B.S.	34	21	2	Jones, L. & G.	35	22	24
Johnson, D.C.	34	21	10	Jones, L.H.	31	24	9,10
Johnson, Emma	34	23	36	Jones, M.	31	23	9
Johnson, G.W.	34	21	11	Jones, M.M.	32	24	19,29
Johnson, J.	31	23	7,8	Jones, O.A.,			
Johnson, J.A.	34	22	31,32	Rock House Stock Farm	35	23	8,9,16,17
Johnson, J.H.	31	23	11	Jones, Mrs. O.A.	35	23	9
" "	33	21	36	Jones, O.S.	32	24	22
Johnson, J.M.	33	24	14	Jones, S.N.	32	23	14
Johnson, J.R.	33	24	20	Jones, S.W.	32	23	23
Johnson, J.W.	31	23	11,12	Jones, T.L.	32	22	5
" "				Jones, W.M.	32	23	28
Johnson, Jas. W.	33	22	5,6,8	Jones, W.S.	35	21	35
Johnson, L., Estate	32	23	14,23	Jump, A.	34	21	1
Johnson, L.S.	35	22	8	Jump, J.H.	35	22	14
Johnson, M.	32	23	23	Jump, R.	35	21	28
Johnson, M.L.	35	23	22	Jump, S.J.	35	21	33
Johnson, R.E.	33	24	18	Jump, W.L.	35	21	19
Johnson, R.M.	33	22	7				
Johnson, S.L.	35	22	9	K., M.	34	22	16
Johnson, T.P.	35	22	30,31,32	Kaudle, G.S.	34	22	1
Johnson, W.F.	32	24	14,23	Kaudle, H.	34	22	1,2
Johnson, W.G.	34	21	2	Kaudle, J.	35	21	29
Jolly, W.P.	35	24	35	Kaylor, A.H.	33	21	2,11,12
Jones, A.A.	31	24	11,12	Kee, K.C.	35	24	21
Jones, A.G.	34	21	25,26	Keeling, A.B.	33	23	19
Jones, A.J.	32	24	11	Keeling, B.O.	33	23	21
Jones, A.S.	33	24	14	Keeling, E.H.	35	23	26,35
Jones, Burr	33	22	5	Keeling, J.G.,			
Jones, B.F.	34	21	6	Spring Brook Farm	33	22	21,22
Jones, Eliza	33	24	13,14	Keeling, J.V.	35	23	27,28
Jones, F.	35	23	19	Keeling, M.J.	33	23	20
Jones, G.W.	34	23	17	Kelley, A.H.	32	23	10
" "	32	24	30	Kelley, A.W.	35	21	10,15,16
Jones, I.M.	34	23	5,7,8,9	Kelley, C.W.	32	23	23
" "	34	24	1	Kelley, E.L.	35	21	12

POLK COUNTY, MO 1903 PLAT BOOK - INDEX

Name	Twp	Rng	Section	Name	Twp	Rng	Section
Kelley, G.W.	32	23	22,27,28	Kimmons, J.	32	21	18
" " "	Morrisville			Kimmons, R.A.	32	21	19
Kelley, L.	31	22	6	Kimmons, R.H.	32	21	19
Kelley, M.	34	22	15,16	Kincaid, Minnie E.	33	21	21,29
Kelley, R.W.	35	23	36	Kinder, J.L.	33	24	13,24,26
" " "	34	23	3	Kinder, N.	33	24	34
Kelley, S.G.	33	23	1	Kinder, N.N.	Aldrich		
" " "	33	22	6	King Estate	32	24	30
Kelley, W.C.	35	23	35,36	King, Fred	32	24	31
" " "	34	23	3	King, F.M. & W.H.	31	24	2
Kelley, W.H.	Morrisville			King, G.W.	35	24	22,23,25
Keller, Jno.	34	23	2	King, J.B.	32	24	30
Keller, T.	33	22	24	King, L.Y.	32	24	30,31
Kelly, F.M.	32	24	18	King, M.A.T.	35	23	24
Kelly, J.	35	23	23	King, N.W.	31	22	5
Kelly, J.M.	32	24	30	King, R.C.	32	24	31
Kelsey, W.H.	34	24	15,22	King, R.R., Estate	32	24	30,31
Keltner, M.	32	24	27	King, W.H.	32	24	32
Kennon, J.	33	23	34,35	Kinslow, P.C.	35	22	11
Kennon, J.S.	34	24	27,34	Kinxia, Z.R.	34	22	4,5
Kennon, J.W.	34	24	28	Kirby, B.B.	32	24	30
Kennon, Lee	32	23	3	Kirby, W.S.	33	24	36
Kennon, M.	34	24	19,20,30	Kirk, J.H.	34	21	1
Kennon, T.H.	34	24	10	Kirkendal, J.B.	32	24	3
Kennon, W.D.	34	24	10	Kirksey Heirs	34	24	15,16
Kennon, W.J.	34	24	28,33	Kirksey, J.M.	32	24	11,12
Kentch, C.A.	35	24	19	Kiser, L.J.	34	23	32
Keough, J.F.	33	22	6,28	Kitchin, N.M.W.	32	21	1
Kern, C.E.	33	21	2	Kitt, P.	35	21	32
" " "	34	21	35	Kittrell, J.W.	34	21	34,35,36
Kern, E.	33	21	2	Kitts, M.G.	34	21	32
" " "	34	21	36	Kizer	32	22	15,22
Kern, F.	33	21	2	Klackman, H.	34	22	29,32
Kerr, E.D.	32	21	30	Klekar, Jno.	33	23	34
Kerr, Jno.	32	21	30	Klimesh, J.	33	23	24,25,29,
Kerr, S.A.	35	23	28,33	" "			30,32
Kersey, W.T.	34	24	2	Klinrest, R.	33	23	35
Keys, J.S. & L.M.	32	23	2	Knights, W.A.	33	21	11
Kifer, J.W.	34	22	19,20	Knowles, J.H.	32	24	16
Kilgore, J.	33	21	5	Knowlton, C.E.	34	21	11
Killingsworth, J.M.	31	23	11	Knowlton, D.	34	21	2

POLK COUNTY, MO 1903 PLAT BOOK - INDEX

Name	Twp	Rng	Section	Name	Twp	Rng	Section
Knowlton, D.E.	34	21	11	Lane, R.E.	31	22	5,8
Knox Estate	Bolivar			Lane, Sarah	32	23	9,10
Knoy, Ed.	32	21	29	Lane, W.M.	31	22	4,5
Kojetin, J.	33	23	36	Laney, F.	31	21	5
Kooian, J.	34	23	21,28	Laney, H.	31	21	5
Korn, Anna	33	23	27,28	Laney, Mary C.	31	21	9
Korn, F.J.	33	23	25	Laney, Mrs. Z.	31	21	1,2
" " "	Karlin			Langdon, T.N.	34	23	18
Korn, Jas.	33	23	16,17,20	Langston, Pat	34	23	29
Kosh, Chas.	Fair Play			Laning, J.A.	Fair Play		
Kosteck, J.	34	23	11	Lanning, Jas.	34	24	27
Kough, J.F.	33	24	1,2	Larew, J.L.	34	24	6
Koutny, A.	33	24	1	Larew, J.L. & W.A.	34	24	6
" " "	34	23	31	Larimer, G.B.	32	21	1
Krames, N.N.	32	22	17	Larimer, I.	32	21	1,2,12
Kranz, R.	33	24	28,29	Larimer, L.	33	22	3
" " "	34	24	32	Lawrence, C.E.	34	23	28
Krucek, Jos.	33	23	15,16,22	Lawrence, L.L.	32	22	23
				Lawrence, T.	34	24	12
L., J.M.	33	23	11	Lawrence, W.E.	33	22	36
Lacey, J.A.	35	22	17	Lawrence, W.R.	31	24	1
Lackey, M.L.	31	23	9	Leach, H.	31	21	12
Ladd, W.W.	32	24	21	Leath, J.A.	32	22	3
Lafever, S.J.	34	22	26	Leath, R.N.	32	24	23
Lair, D.L.	35	21	16	Leavitt, A.E.	34	24	30,32
Lala, Jas.	34	23	27	Leavitt, J.M.	Bolivar		
Lambeth, C.E.	33	21	22	Lee, D.	33	23	31
Lambeth, M.A.	33	21	15	Lee, J.A.	33	23	31
Lambeth, T.A.	33	21	15,34,35	Lee, J.W.	33	21	29
Lambeth, W.J.	33	21	22	Lee, L.	34	23	34
Lambeth, W.T.	33	21	25	Leech, W.T.	31	21	12
Landers, W.R.	34	21	5	Leeper, Eliza	32	24	32,33
Lane, C.L.	32	23	9	Legan, J.C.	Half Way		
Lane, C.M.	32	23	16,17	Leith, J.A.	33	22	29
" " "	Wishart			LeJeune, A.	33	21	34,35
Lane, E.E.	33	23	33	Lejune, L.	32	21	3,12,13
Lane, J.	33	21	7,8	Lemer, W.C.	35	24	5
Lane, Jas.	32	23	4	Lemmon, J.F.	32	21	7
Lane, J.D.	34	22	24	Lemmon, J.H.	31	23	7
Lane, Jas. H.	32	22	33	Lemmon, J.L.	32	23	34
Lane, J.T.	33	22	1	" " "	31	23	3

POLK COUNTY, MO 1903 PLAT BOOK - INDEX

Name	Twp	Rng	Section	Name	Twp	Rng	Section
Lemmon, J.S.	32	23	28	Link, P.C.	Bolivar		
Lemmon, M.M.	31	24	12	Linn, J.W.	32	21	19
Lemmon, Terese	32	22	29,32	Little, A.J.	34	24	6,18
Lemmon, T.B. & J.W.	31	23	5,6,7	Little, Jas.	34	24	5,6
Lemmon, T.H.B.	32	21	7,18	Little, Loyd	34	24	9
Lemmon, Wm.	31	23	6	Little, O.J.	34	24	5,6
" "	31	24	1	Locke, J.	35	24	17
Lemmon, W.M.	32	23	33	Locke, P.C.	35	24	19
" "	31	23	4	Locke, W.F.	34	22	5
Lemmons, J.S.	32	23	10	Lockhart, L.L.	34	22	23,26
Lemmons, T.B.	31	23	6	Lockwood, Mrs. J.M.	Bolivar		
Lemon	34	23	24	Loftin, J.T.	32	21	4
Lenther & Good	34	23	28	Logan, J.T.	35	23	28
Leonard, B.F.	33	23	24	Lomas, D.	32	23	19
" "	33	22	19	Lomas, D.N., Estate	32	24	24
" "	Bolivar			Lombard	33	22	24
Leonard, Benj. F.	32	22	15,22	Lombard, J.L.	35	22	13
Leonard, S.D.	34	21	6	Long, H.C.	34	23	10,11,15
" "	34	22	2	Long, Reuben	34	22	2
Lewers, Chas.	32	23	8	Loomis, M.	33	21	26,35
Lewis, C.	35	24	31	Looney, A.	31	23	7
Lewis, F.	35	23	25	Looney, C.	Bolivar		
Lichlider, J.H.	32	22	6,7	Looney, J.F.	31	24	11
Lightfoot, C.	35	22	35	Looney, J.M.	32	21	29
Lightfoot, C.C.	35	22	25	Looney, J.S.	34	23	35
Lightfoot, C.L.	35	22	22	Looney, J.W.	31	23	7
Lightfoot, D.W.	35	21	25	Looney, W.A.	31	24	12
Lightfoot, H.	35	22	16	Louther, A.	34	21	34
Lightfoot, Harry	33	22	13	Loveall, T.B.	32	23	30
Lightfoot Heirs	35	22	24	Lovelace, W.H.	34	22	30
Lightfoot, H.B.	35	22	13,24	Lovin, A.B.	35	22	7
Lightfoot, J.S.	35	22	24	Lowe, M.J.	34	21	29
Lightfoot, J.W.	35	23	34	Lower, A.	33	23	7
Lightfoot, N.W.	35	22	14,23	Lower, C.B.	34	24	23
Lightfoot, S.A.	35	22	12	Lower, F.	33	23	7
Lightfoot, W.W.	35	22	22	Lower, J. & U.,			
Lillard, J.J.	32	22	32	Bear Creek Stock Farm	33	23	18
Lincoln & Demuth	34	21	32	Lower, L.G.	33	23	7
Lindley, P.	35	24	30	Lower, Wm.	33	23	6,8
Lindquist, M.	34	24	30	Lowery, I.A.	35	23	11,12,13
Lindsey, W.A.	33	22	28,34	Lowry, W.S.	34	24	5

POLK COUNTY, MO 1903 PLAT BOOK - INDEX

Name	Twp	Rng	Section	Name	Twp	Rng	Section
Lowry, J.M.	32	24	21	McColm, E.F.	34	22	34
Loyd, I.R.	34	23	32	McColm, F.	34	22	33
Lucas, D.	31	21	1	McColm, P.N.	34	22	34,35
" "	32	21	35	McConnell, I.J.	34	21	1
Lucas, J.	32	24	25	McConnell, J.B.	33	23	29
" "	33	21	19	McCoy, T.C.	32	21	28
Lucas, P.	33	23	5	McCoy, T.E.	32	21	21,28
Ludwig, C.E.	34	24	11	McCracken, C.C.	35	23	10,12,14,
Ludwig, E.	34	24	9	" "			24
Ludwig, E.J.	34	24	9,10,11,	McCracken, D.T.	35	23	11,12
" "			15	McCracken, G.W.	35	23	11,12
Ludwig, M.E.	34	24	10	McCracken, H.C.	34	22	15
Lukas, M.	34	23	20	" "	Bolivar		
Lunderman, M.A.	34	23	1	McCracken, J.C.	35	23	11,13,14,
Lurvey, L.E.	35	23	33	" "			24
Lusk, A.T.	33	22	10	McCracken, J.T.	35	23	10
Lushbaugh, Thos., Estate	33	24	15	McCracken, T.P.	35	22	19
Lyman, A.Y.	32	24	5	McCracken, W.T.S.	35	22	18,19
Lyman, J.E.	32	24	18	" "	35	23	13
Lyman, Jno, E.	32	24	7	McCrary, I.J.	33	24	11
Lyons, A.P.	35	24	24,25	" "	33	23	7
McAchrn, E.J.	33	23	4	McCrary, Sam'l.	33	24	13
McAchrn, M. E.	33	22	31,32,33	McCrary, S.E.	33	24	13
" "	33	24	4,5	McCulley, I.F.	32	24	27,33,34
McAchrn, S.G.	33	24	3	McCulley, J.F.	32	24	21,22
" "	34	23	30	McCulley, W.H.	34	22	31
McAchrn, S.G. & T.L.	34	23	11	McCullough, G.	35	22	31
McAchrn, T.L.	34	23	6	" "	35	23	36
McAchren, S.G. & T.L.	32	23	5,6,7,8	McCurdy, A.P.	31	21	4
McAchren, Thos.	34	24	11,12	McCurry, J.W.	31	21	2,3
McAchren, T.L.	34	24	13,14	McDonald, H.C.	32	24	15,22
McAllister, A.A.	35	24	36	McDonald, J.A.	32	24	22
McAllister, P.	35	24	25	McDonald, J.R.	32	24	16,21
McAllister, Wm.	35	24	36	McDonald, L.C.	32	24	22
McBride, M.W.	35	22	19	McDonald, W.A.	32	24	22
McBride, N.M.	35	22	30	McFall, J.T.	34	21	14
McCarty, D.	34	21	30	McGee, Caroline	32	22	32
McClellan, P.C.	32	24	30	McGee, Jas.	34	24	35
McClendon, J.F.	35	24	20	McGee, Jno.	33	24	3
McColm, E.E.	33	22	3	" "	34	24	33,34
				McGee, Wm.	34	24	13

POLK COUNTY, MO 1903 PLAT BOOK - INDEX

Name	Twp	Rng	Section	Name	Twp	Rng	Section
McGee, W.E.	34	24	26	McReynolds, J.P.	34	22	34
McGill, J.S.	31	23	7	McReynolds, S.E.	32	23	28,32,33
McGill, M.H.	31	21	6	" " "			34
McGowan, W.J.	34	22	10	" " "	31	23	3
McGuire, J.K.	32	22	28,34	Maberry, F.L.	34	21	20
McGuire, M.	32	22	27,34	Maberry, R.S.	34	21	23
McGuire, T.J.	32	22	19,30	Maberry, T.B.	34	21	20,21
McGuire, W.H.	31	22	4,6	Mabry, P.	35	24	10
" " "	32	22	27,34	Macey, V.W.	35	23	33
McIlonic, W.	34	22	34	Mackey, G.W.	32	23	9
McKeown, G.	33	22	17	Mackey, H.S.	32	23	16
McKinney, A.M.	33	21	7	Mackey, Jos.	32	23	22,27
McKinney, C.C.	35	22	15	Mackey, M.A.	32	21	27,28
McKinney, G.F.	33	22	12	Mackey, T.A.	32	23	21,35
McKinney, J.G.	33	22	1	" " "	31	23	2
McKinney, J.H.	33	22	34	Main, Geo. S.	32	21	5,6
" " "	33	23	33	Maixner, S.J.	32	21	14,15
McKinney, W.F.	33	22	1	Malicoat, Elmira	32	24	15
McKinzie, J.K.	32	24	15	Malicoat, G.W.	32	24	3,26,27
McKinzie, M.A.	31	24	10	Malicoat, U.S.	32	24	26
McKnabb, J.	35	22	32	Malloy, Ed.	33	24	12
McKnight, G.D.	32	23	17,20	Manes, Ed.	35	21	32
McKnight, M.F.	31	22	5	" " "	35	22	23
McKnight, W.M.	32	23	16,20,21	Mankin, E.C.	32	21	21
McKnight, W.R.	32	23	16	Manes, H.	35	22	33
McKoin, J.C.	31	22	2,11,12	Manes, M.	33	21	27
McLease, P.	34	23	33	Manes, Wm.	35	22	33
McLin, J.A.	34	23	28	Manhat, F.	33	23	9
McLinn, W.W.	33	22	16	Mans, Ed.	35	22	33
McMahan, H.D.	34	24	32	Manuel, F.S.	34	24	34
McMahan, J.	34	24	32	Manuel, J.B.	33	24	11
McMichael, M.E.	33	21	36	Manuel, J.I.	33	24	1
McMillin, N.H.	31	21	12	Mapes, J.E.	33	21	8
McMillin, W.B.	33	24	20,21	Marek, Jno.	33	23	5
McNabb, B.	35	24	9	Markel, J.D.	33	22	16
McNatt, Wm.	31	21	1,2	Marsh, J.C.	34	22	30
McPheeter, A.J.	34	22	1	Marsh, J.W.	34	22	20
" " "	34	21	6	Marshal, L.A.	34	22	27,28
" " "	35	21	31	Marshall, E.J.	34	22	34
McQuary, J.H.	35	22	15	Marshall, W.	33	22	7
McReynolds, J.B.	33	22	3				

POLK COUNTY, MO 1903 PLAT BOOK - INDEX

Name	Twp	Rng	Section	Name	Twp	Rng	Section
Martin, A.H.	34	24	6	Mayfield, W.C.	32	21	35
Martin, F.	32	24	3	Mead, B.M.	33	24	1,2
Martin, Frank	34	24	6	Mead, J.O.	34	23	7
Martin, F.B.	33	24	34	" " "	34	24	26,35
Martin, H.H.	34	24	6	Mead, J.T.	34	24	35
Martin, J.M.	35	21	14,15	Meade, J.M.	34	24	34,35
Martin, J.T.	35	23	22,24	" " "	33	24	2
Martin, M.A.	35	22	14	Meade, N.E.	34	23	34
Martin, T.S.	31	24	9	Meade, S.H.	34	23	34
Martin, W.A.	35	24	11	Meade, S.H., Fairview Farm	33	23	3
Masburn, E.C.	35	21	35	Meador, C.T.	35	21	10
Mashburn, J.H.	34	24	2,4,5	Meador, M.L.	35	21	10,11
Mashburn, J.L.	34	21	1	Meadors, C.T.	35	23	34,35
Mashburn, J.R.	35	21	35	Mears Heirs	31	21	7
Mashburn, T.C.	35	24	21	" " "			
" " "				Humansville			
Mashburn, W.T.	35	24	27,28	Medeau, I.	34	24	19
Mason, H.	35	24	29	Meek, J.A.	32	24	15
Mason, J.C.	32	24	3	Mendenhall, A.	32	21	11
" " "				Metcalf, C.B.	33	22	31
Mason, R.T.	35	24	4	Metheny, D.	33	22	18
Massey, C.T.	33	24	35	Meyer, D.	32	23	2
Master, O.	32	24	23	Meyer, W.H.	33	21	33
Matchworth, H.	33	22	2	Meyers, J.H.	35	21	17
Matheny, C.M.	33	24	1	Michael, A.C., Hickory Grove Farm	34	22	21,22
" " "				Bolivar			
Mathis, T.E.	34	21	1	Middlebrook, M.E.	34	24	5
Mathley	35	22	26,27	Middletton, I.H.	34	21	26,27
Maul, F.	34	24	9	Mihulka, J.	34	23	16
Maurer, Fred	32	22	4	Miles, A.T.	32	24	35
Max, F. & J.	33	22	9	Miles, J.L.	35	23	7
Maxwell, H.C.	32	24	7	" " "	35	24	11,12
May, A.C.	32	22	16	Miller	34	22	5
May, R.A.	33	22	16	Miller, Annie	34	22	26
May, S.M.	34	21	12	Miller, B.	34	22	2
May, W.L.	33	22	22	Miller, Boyd	34	22	3
Mayfield, A.J.	32	21	26,35	Miller, B.F.	35	21	7
Mayfield, B.E.	32	21	26,35	" " "	35	24	12
Mayfield, C.H.	32	21	25	Miller, E.	31	23	5
Mayfield, J.W.	32	21	24,36	" " "	33	24	21
Mayfield, R.L.	32	21	24	Miller Estate	33	23	2
				" " "			Humansville

POLK COUNTY, MO 1903 PLAT BOOK - INDEX

Name	Twp	Rng	Section	Name	Twp	Rng	Section
Miller, G.J.	34	23	2,9	Mitchell, Jos.	Morrisville		
Miller, H.D.	33	24	21,22	Mitchell, J.B.	33	22	13
Miller, Jas.	33	24	17,18	Mitchell, J.G.L.	32	23	23
Miller, J.B.	34	24	21,29,32	Mitchell, J.L.	32	22	33
Miller, J.I.	32	22	20	Mitchell, J.W.	31	23	1,12
Miller, J.J.	33	24	20	Mitchell, L.	32	23	9
Miller, J.M.	31	24	2	Mitchell, Levi	Fair Play		
" " "	35	21	29	Mitchell, L.J.	32	23	6,7
Miller, J.W.	31	22	6	" " "	32	24	12
Miller, Dr. J.W.	Morrisville			" " "	Wishart		
Miller, N.A.	34	22	26	Mitchell, L.T.	32	24	1,2
Miller, W.A.	33	24	9,16,20,	Mitchell, M.A.	33	21	14,23
" " "			21	Mitchell, R.F.	32	22	8
Miller, W.H.	34	23	5,6	Mitchell, S.M.	32	21	10,11
Millican, C.C.	35	24	19	Mitchell, S.S.	32	23	17,18
Milliken, H.R.	34	23	23	Mitchell, W.B.	33	23	13
Milliken, S.J.	35	21	33	Mitchell, W.L.	32	24	17,20,21
Milliken, S.M., Estate	32	23	21	" " "	31	23	12
Milliken, W.M.	32	23	21	Mitchum, S.T.	34	24	9
Mills, W.J.	33	22	11	Mix, A.W.	34	22	3
Mils, W.K.	33	22	13	Mize, C.M.	33	21	25
Miner, D.L.	34	23	29,30	Moberly	35	24	9
Minner, T.F.	Humansville			Moberly, H.H.	35	24	31
Minor, Addie	35	24	36	Moberly, J.	35	24	30
Minor, W.S.	32	23	30	Moffett, Eli	34	22	23
Minton, J.B.	34	21	3	Moffitt, B.	34	22	34
Mitchell	32	22	5	Moffitt, Eli	34	22	22
Mitchell, A.E.	32	23	23	Moffitt, F.	34	22	27
Mitchell, A.W.	32	23	18	Moffitt, T.	34	22	15
" " "	34	24	6	Mohlar, I.	34	23	14
" " "	35	24	33,34	Montgomery, G.	32	21	17
" " "	Humansville			Montgomery, G.F.L.	34	24	2
Mitchell, B.W.	32	23	26	Montgomery, J.L.	32	22	35
Mitchell, Chas.	32	22	19,20	Montgomery, T.R.	Morrisville		
Mitchell, D.M.	34	24	2	Moody, T.J.	34	21	17
Mitchell, E.E.	33	24	18	Moon, T.N.	35	22	7
Mitchell, F.P.	32	23	6,7	Moore, A.J.	33	1	27,34
Mitchell, Geo.	33	24	6	Moore, G.T.	34	23	1
Mitchell, H.E.	34	24	3	Moore, J.A.	33	24	29,30,31
Mitchell, H.H.	32	24	11	Moore, J.B.	34	23	1
Mitchell, Jas.	32	23	25,26	Moore, J.W.	35	21	16

POLK COUNTY, MO 1903 PLAT BOOK - INDEX

Name	Twp	Rng	Section	Name	Twp	Rng	Section
Moore, R.E.	35	21	15,16	Murphy, J.	35	24	5
Moore, S.D.	33	24	29,32	Murphy, M.V.	Humansville		
Moore, T.J.	35	21	36	Murray, B.F.	32	21	25
Moore, W.	34	23	18	Murray, E.B.	31	22	7,8
Moore, Wm.	34	21	6	Murray, Jas.	31	23	4,9
Moore, W.S.	35	22	7	Murray, Jno.	33	24	22
Moore, W.S., Estate	35	21	17	Murray, J.H.	33	24	34
Moreau, I.W.	33	21	13,14,22,	Murray, Nathan	33	24	27
" " "			25,26	Murray, O.S.	32	21	16
Morgan, J.L.	33	24	20,29	Murray, W.W.	32	21	27
Morgan, J.W.	35	24	8,17	Myers, B.F.	34	21	33,34
Morgan, P.	33	23	8,9	" " "	33	21	4
Morgan, W.J.	32	21	9	Myers, H.W.	Bolivar		
Morris, B.F.	32	21	2				
Morris, J.H.	34	21	1,12	Nash	32	24	26
Morris, J.M.	32	24	18,19	* Nash, S.J.	32	24	1,2
Morris, J.W.	35	22	19	Neal, C.E.	33	22	27,34
Morris, R.	34	22	15	Neal, N.E.	35	24	15
Morris, Robt.	34	21	9,11,14	Neal, T.A.	33	22	1
Morris, S.	35	24	17	Neal, T.F.	33	21	7
Morris, W.H.	32	21	9	Neaves, E.	35	21	8
Morse, Jas.	35	24	22	Nechuta, C.T.	34	23	31
Morton, J.M.	33	21	2	Nedurth, A.M.	33	23	1
Morton, W.F.	33	21	3	Nedurth, L.G.	33	23	1
Morton, W.T.	33	21	1	Needham, A.	33	24	20
Mosier & Adams	34	23	7	Needham, J.	32	23	14
Mosier, C.E.	32	24	1,2,12,13	Needham, J.A.	33	24	24,25
Mosier, C.J.	33	23	30	Needham, Z.	33	24	17
Mosier, J.	34	23	25,36	Neely, J.E.	35	24	30,32
Mosier, O.	33	23	10	Neff, H.	32	21	34
Mosier, Rebecca	33	23	31	Neff, M.E.	32	21	34
Mossbarger, A.	34	23	24	Neil, L.C.	32	24	25
Mossbarger, G.H.	34	22	18	Neil, P.L.	32	24	5,6
Mossbarger, W.S.	33	22	3	Neil, S.	33	24	33
Motley, M.	33	22	19	Neil, Wm.	33	24	33
Motley, Martha	33	22	19	Neill, J.C.	32	24	17
Motley, R.	32	23	32	Neill, L.C.	32	24	3,4
Mounce, A.H.	35	23	21,36	Neill, W.R.	32	24	5
Muddy, F.F.	32	22	19	Netherton, D.	34	23	19,30
Mullins, G.C.	31	21	10	Newhart, F.M.	34	22	29
Munn, E.W.	34	23	35	Newhart, Jno.	34	23	22

* Nash, S.J.

Eudora

Name	Twp	Rng	Section	Name	Twp	Rng	Section
Newland, C.M.	32	24	33	Oglesby, J.W.	32	21	2
Newland, L.M.	32	24	28,33	" "	33	21	35
Newsum, A.J.	34	21	28	Oglesby, Nancy	33	21	34
Newton, R.B.	32	23	2	Oldham, C.	34	24	7
Nichols, E.C.	32	23	31	Olinger, W.I.	32	22	22
Nichols, W.H.	31	22	3	Olinger, W.L.	32	22	23
" "	32	22	33	Olinger, W.M.	32	24	25,26
Nichols, W.P.	34	24	3	O'Neal, A.J.	32	24	20
Nickels, D.C.	34	24	2,3	O'Neal, G.W.	32	24	20,29
Nickels, T.H.	34	24	2	Opalrny, V.	33	22	31
Nixon, J.	35	24	31	Ordway, D.F.	34	22	1,2
Noble, L.D.	35	22	35	Organ, A.	32	24	26,27
Norcutt, G.	32	21	8	Oringdorf, W.J.	35	22	32,33
Norcott, R.	33	21	32,33	Osburn, H.A.	34	24	23
Nordurfth, L.G.	Bolivar			Osburn, J.H.	34	24	23
Norman, J.T.	34	21	24	Otradovec, Frank	32	22	9,10,15,16
Northern, D.M.	34	22	32,33	" "			
Norton, F.M.	35	24	18	Overcash, J.P.	32	22	3
Nottingham, Cassie	34	24	3,10	Overshiner, John, Sr.	35	21	31
Nottingham, C.E.	34	23	6	Overshiner, J.R., Jr.	35	21	31
Novak, F.J.	33	23	6	Overstreet, J.W.	34	22	10
Novak, J.	33	23	6	Owen, H.H.	32	24	4
Novak, Mat.	33	23	5,10	Owen, Jas.	32	24	3,4,10
Noyes, A.N.	33	21	20	Owen, J.H.	32	24	17,18
Noyes, J.A.	33	21	17	Owen, J.M.	31	24	11
Noyse, C.	33	21	36	Owen, L.J.	32	24	7,8
Nugent, E.	32	24	23	Owen, S.O.	32	24	8
				Owen, W.H.	31	24	1,11,12
Obermeyer, W.	31	22	6				
Obermeyer, Wm.	31	22	6	Pace, J.A.	32	21	19
Ockerman	Morrisville			Pack, Wm.	32	22	1,12
O'Day, Jno.	34	22	32	Page, G.R.	31	24	3,10
" "	33	22	5	Painter, G.M.	31	23	5
Oder, W.S.	34	21	22,27	Paramon, J.W.	34	23	29
Odle, L.	33	22	17	Paris, Dr.	Morrisville		
Odom, O.B.	34	23	2	Parish, J.O.	33	21	8
Odor, J.T.	33	23	12	Parish, J.W.	32	24	33
Odor, W.S.	33	23	1	" "	31	24	4
Oglesby, B.G.	33	21	35	Parker, J.W.	31	24	10
Oglesby, B.P.	32	21	18	Parkhurst, W.R.	35	24	10
Oglesby, J.B.	32	21	18	Parrish, H.	33	21	18

Name	Twp	Rng	Section	Name	Twp	Rng	Section
Parrish, Harriet, Estate	33	22	14	Payne, J.R.	35	21	15,28,29,30,31
Parrish, I.G.	33	21	27	" "			
Parrish, J.O.	33	21	9	Payne, Jesse R.	35	21	21
Parrish, L.B.	33	21	18,25	Payne, J.W.	34	22	2
Parrish, L.S.	33	21	3	Payne, M.	34	24	1,3,4
Parrish, M.A.	33	21	18	Payne, R.	35	22	34,35
Parrish, T.W.	33	21	36	Payne, Sarah	35	22	35,36
Parrott, Hannah	34	23	21	Payne, W.E.	35	21	29,30
Parrott, Hugh	34	23	21	Paynter, J.W.	34	24	32
Parscale, P.B.	32	21	1	" "	Fair Play		
Parson, E.J.	34	23	17	Payton, A.	34	23	14
Patt, W.E.	34	24	3,10	Payton, G.W.	34	23	31
Patterson, C. & L.	31	21	5	Payton, Jno.	33	23	3
Patterson, M.F.	32	21	17,18,20	Pearce, J.D.	35	24	5,8
Patterson, N.B.	31	21	2,9,25	Peery, J.P.	35	23	24,25
" "	32	21	31	Peery, L.	35	22	30,31
Patterson, R.C.	34	21	10,15	Pendle, C.	34	22	22
Patterson, R.L.	33	21	34	Pepperwell, F. & J.	35	24	6
Patterson, S.N.B.	32	21	35	Percival, C. & L.	35	24	29,32
Patterson, T.	34	23	30	Perdue, J.L.	34	22	7,8
Patterson, T.F.	34	23	19	Perdue, S.R.	34	22	6
Patterson, W.B.	32	21	18,19,30	Perdue, W.H.	34	22	6
Paul	35	24	21	Perkey, J.A.	34	21	18
Paul, D.H.	34	24	4,5	Perkins, P.B.	35	23	25
Paul, D.K.	34	24	4	Pering, H.	32	23	1
Paul, D.R.	34	24	2	Pering, W.E.	32	23	12
Paul, M.J.	34	24	9,10	Perry, A.	35	22	27
Paul, Wm.	34	24	4	Perry, J.B.	33	21	27
Payne, A.M.	35	21	16	Perry, W.H.	35	22	23
Payne, B.M.	32	21	36	Perryman, B.F.	32	23	13
Payne, B.W.	35	21	7	Perryman, P.L.	32	22	31
" "	35	22	12,13	Petcka, Joe	34	23	15
Payne, C.	32	21	23	Peters, Wm.	34	23	36
" "	34	23	10	Peterson, J.B.	33	21	15
Payne, C.M.	32	21	12	Peterson, T.	33	21	23,26
Payne, E.W.	34	22	4,5	Pettit, G.W.	34	21	36
Payne, G.J.	32	21	23	Pfitzner, I.	32	22	7
Payne, H.R.	34	21	11	Phillips	32	24	26
Payne, J.A.	35	21	31	Phillips, Chas.	34	23	36
Payne, J.H.	34	22	3	Phillips, C.N.	34	23	18
Payne, J.R.	35	22	25,36	Phillips, J.	33	22	18,19

POLK COUNTY, MO 1903 PLAT BOOK - INDEX

POLK COUNTY, MO 1903 PLAT BOOK - INDEX

Name	Twp	Rng	Section	Name	Twp	Rng	Section
Phillips, J.A.	31	22	9	Pitts, C.N.	35	22	25
Phillips, J.I.	34	24	19,30	Pitts, F.M.	35	22	9,10
" " "	35	22	32	Pitts, J.B.	34	22	2
Phillips, J.S.	34	23	36	Pitts, J.T.	35	21	9
Phillips, J.W.	Eudora			Pitts, M.J.	35	21	12
Phillips, T.	34	23	20	Pitts, P.S.	35	21	19
Phillips, T.R.	34	23	19	" " "	35	22	24
Phipps, W.L.	33	24	31	Pitts, R.F.	35	22	24
Pickel, G.W.	34	24	23,24,25	" " "	35	21	19
Pickering, E.	34	23	16,20	Plank, C.J.F.	32	21	17
Pickering, J.	34	24	27	Plank, J.W.	33	21	32
Pickering, J.A.	34	23	16	Pleasant, C.M.	32	23	22
Pickering, W.F.	34	24	26	Pleasants, C.M.	Morrisville		
Pickle, J.R.	34	22	6	Pleasants, C.S.	34	21	16
Pickup, J.C.	Bolivar			Plummer, E.	33	21	10
Pickup, J.L.	34	23	32	Polly, J.A.	34	21	24
Pierce, E.	32	22	25,26	Poore, D.W.	32	23	1
Pierce, E.G.	32	22	19	Pope, B.L.	35	22	26,35
Pierce, E.J.	32	22	18	Pope, C.H.	35	22	13
Pierce, J.H.	32	22	25	" " "	35	21	7
Pierce, P.T.	34	21	1	Pope, J.W.	34	22	2
Pierce, T.J.	32	21	31	" " "	35	21	33
Pigg, J.E.	31	23	11	" " "	35	22	24
Pigg, T.M.	31	23	2,10,11	Pope, N.K.	35	22	24
Pike, J.	32	21	31,32	Pope, T.E.	34	22	3
Pike, J.C.	32	22	8,9	Porter, E.A.	32	22	16
Pike, J.J.	32	22	5	Porter, J.F.	33	23	10
Pike, J.M.	32	22	8,17	Porter, P.C.	34	21	1
Pike, S.S.	33	22	19	Posekany, A.	33	23	7,8
Pike, T.L.	32	21	32	Potter, D.	31	21	3,4
Pinkard, C.L.	33	24	15	" " "	32	24	19
Piper, A.C.	35	22	32	Potter, E.C.	32	24	34,35
Piper, Geo.	35	22	34	Potter, E.H.	32	24	19
Piper, J.L.	35	22	32	Potts, A.M.	34	24	30
Pitman, J.	32	23	27	Potts, E.M.	33	24	11
Pitman, L.	31	23	11	Potts, J.C.	34	24	27,28
Pitman, W.W.	35	22	10	Potts, J.E.	34	24	21,28
Pitner, J.A.	33	22	4	Potts, Jno. E.	34	24	28
" " "	34	22	33	Potts, J.M.	33	24	10,11
Pittman, L.	32	23	28	Potts, J.N.	33	23	31
Pitts, C.N.	35	21	19	Potts, M.J.	34	24	28

Name	Twp	Rng	Section	Name	Twp	Rng	Section
Potts, Ola M.	34	24	28	Quail, R.	32	24	36
Potts, W.A.	34	24	28,29	Quail, S.	32	23	31
Potts, W.G.	33	24	2,3	Qualls, W.C.	34	21	20,33
Potts, W.M.	34	24	27,28				
Powell, G.W.	33	22	19,30	Racker, C.H.	34	24	24
Powell, S.	33	24	16	Rader, M.A.	35	22	36
Prakasa, J. & F.	32	22	21	Rafferty, M.M.	32	21	9
Prater, F.M.	32	21	30	Ragsdale, A.L.	34	21	3,4
Prater, Louisa	31	21	12	Ragsdale, E., Estate	34	21	2
Pressly, M.	31	22	10	Ragsdale, L.W.	34	21	27,33
Pressly, W.H.	31	22	9	Ragsdale, R.W.	34	21	34
Preston, A.	32	24	36	Ragsdale, W.H.	34	21	27
Price, Belle	32	23	17	Raines, B.	35	24	10
Price, C.F.	33	22	20,29,30	Raines Estate	Humansville		
Price, E.S.	33	23	23	Raines, P.H.	34	24	2
Price, J.T.	33	22	20,30	Raines, T.H.	34	24	2
Price, J.W.	35	24	10,15	Ralph, Alex	35	23	31,32
Price, L.S.	33	22	32	Ralph, J.L.	35	23	19
Price, N.F.	33	22	20,29,30	Ralph, M.B.	35	23	30,31
Price, W.F.	34	21	4	Ralph, M.E.	35	23	19
Priddy, M.E.	33	22	35	" " "	35	24	25,36
Prince, H.	32	23	1	Ralph, W.B.	35	23	29
Prince, Henry	33	23	36	Rambaugh, F.W.	33	23	21
Prince, J.	32	23	1	Ramsey, Geo.	33	21	21
Prock, J.P.	32	21	27,28	Ramsey, J.B.	34	21	34
Prohaska, J.	33	23	3	Ramsey, Sarah F.	31	21	11
Prohaska, V.	34	22	28	Randlemon, A.N.	34	21	2
" " "	34	23	22	Rankin, J.M.	33	22	21,28
Proper	Humansville			Rankin, R.W.	35	24	21
Pruitt, R.A.	34	23	22	Ratliffe, E.H.	35	22	14
Purselly, J.W.	32	22	26	Ray, Wm.	32	21	14
Purselley, W.M.	32	22	24,25	Raymond, C.	34	24	1
Pursley	32	23	2	Read	34	24	4
Pursley, B.	32	22	23	Readon, Wm.	34	24	2,3
Pursley, G.L.	35	22	32, 33,34	Reager, J.B.	35	24	10
" " "	34	22	5	Reaves, B.E.	34	21	24
Pursley, J.H.	34	22	5	Rechow, T.G.	Bolivar		
Pursley, J.L.	34	22	5,6	Rector, B.	33	23	10,11
Pursley, J.M.	35	22	33,34	Redd, A.J.	33	21	8,17
				" " "	34	21	28
Quail, R.	32	23	30,31	Redd, A.W.	33	21	8

POLK COUNTY, MO 1903 PLAT BOOK - INDEX

Name	Twp	Rng	Section	Name	Twp	Rng	Section
Redd, Emma	33	21	6,7	Rhyness, C.J.	Morrisville		
Redeye, J.W.	35	22	12	Rice, A.	35	21	25
" " "	35	21	7	Rice, Caroline	31	23	6
Redman, J.W.	33	23	33	Rice, G.E.	34	23	2,3
Redman, S.F.	31	23	8	Rice, G.O.	34	23	2
Redmon, J.A.	31	23	8	Rice, J.R.	31	24	2
Reed, A.B.	31	21	10,11	Richards, B.D.	34	21	2,3
Reed, G.E.	35	24	35	Richards, J.M.	34	21	2,3
Reed, J.	33	23	28,33	Richards, L.A.	34	23	33
Reed, J.I.	33	22	5	Richards, S.H.	31	23	1
Reed, John I.	Bolivar			Richardson, M.L.	35	21	13
Reed, Jno. I.	33	22	6	Richardson, N.J.	34	23	24
" " "	33	23	1	Richner, F.	33	21	31
Reed, O.E.	Bolivar			Richner, R.	32	21	6
Reed, R.P.	31	21	3,10	Richter, A.	35	23	12
Reed, T.	33	22	33,34	Richter, H.H.	35	21	33
Reedy, S.	34	21	15	" " "	34	21	6
Reeves, C.R.	34	24	35	Ridenour, N.O.	32	24	9
Reeves, R.J.	34	24	26	Riggs, J.J.	32	22	34
Reid, J.A.	32	22	3	Rigs, W.D.	34	21	5
Reid, Thos.	32	22	3	Riley, S.W.	34	21	16
Reid, W.E.	32	22	3	Rine, A.L.	35	24	10
Reiger, J.C.	34	23	2,3	Rink, A.	33	22	32
Reinkle, Wm.	31	22	9	Rink, T.J.	34	24	4
Renfrew, G.W.	32	23	22	Rittenhouse Estate	33	23	35
Renfrew, Alex	Bolivar			Roark, M.A.	32	23	11
Renfrew, J.	35	24	15	Roark, R.M.	32	23	3
Renfro, J.S.	34	22	4,5	" " "	33	23	34
Renfrow, J.A.	35	21	18,19	Robbins, R.A.	34	21	11
Rentfrew, A.F.	35	24	11	Roberts, A.L.	35	22	16,17,20
Rentfrow, G.W.	32	23	22	Roberts, B.E.	31	23	7
Rentfrow, R.J.	35	21	18,19	Roberts, C.C.	34	23	33
Reser, J.L.	35	22	12	Roberts, H.	35	22	9,10
Ressler, M.E.	35	24	20	Roberts, Jno.	34	21	25
Reynolds	35	22	7	Roberts, J.M.	35	22	20,21
Reynolds, A.F.	33	22	22	Roberts, J.P.	34	22	28,33,34
Reynolds, J.B.	33	21	36	Roberts, K.	33	23	13
Reynolds, T.M.	33	23	7	Roberts, Mary	32	22	21
Reynolds, W.D.	33	21	25	Roberts, M.A.	32	23	19
Rhule, J.F.	32	22	8	Roberts, S.	33	21	32
Rhynes, H.M.	32	23	21,28	Roberts, S.E.	31	23	6

POLK COUNTY, MO 1903 PLAT BOOK - INDEX

Name	Twp	Rng	Section	Name	Twp	Rng	Section
Roberts, T.E.	34	22	14,15,23	Roper, J.C.	34	22	32
Roberts, W.H.	35	22	15,16	Roper, W.H.	33	21	11,13,14
Robertson, B.	32	23	16	Rose, E.B.	35	24	19
" " "	Wishart			Ross, E.W.	32	21	3
Robertson, B.F.	Morrisville			Ross, J.F.	33	23	31
Robertson, D.	34	24	1	Ross, J.H.	33	21	1,36
Robertson, G.	35	24	15,22	Ross, J.J.	31	23	1
Robertson, H.	Morrisville			" " "	32	23	35,36
Robertson, I.W.	35	24	35	" " "	33	21	34
Robertson, Jno	32	22	34	Ross, J.W.	33	23	28,29
Robertson, J.M.	32	23	27	Ross, M.E.	33	24	24
Robertson, J.W.	32	23	18	Ross, T.F.	32	23	35,36
Robertson, N.A.	35	23	28,33	Ross & Woodard	32	23	35
Robertson, R.	32	23	7,8	Rotrock, S.	33	24	21
Robertson, W.A.	32	23	17	Roundtree, J.I.	32	24	10,11
Robertson, Z.	33	23	23	Rountree, G.W.	34	21	5
Robinson, E.	34	22	25	Routh, J.M.	31	24	6,7
Robinson, F.J.	34	22	24	Row, M.J.	33	23	16
" " "	34	21	19	Rowan, S.B.	32	24	7
Robinson, F.P.	35	24	5,6	Rowan, W.J.	32	24	8
Robinson, J.M.	32	22	13	Rowdan, W.A.	32	21	20
Robinson, J.P. & G.W.	34	24	27,34	Rowden, J.M.	32	21	20
Robinson, J.W.	35	22	33	Rowden, M.	32	23	30
Robinson, S.E.	33	21	20	Roden, T.	32	21	7
Robinson, T.	33	23	35	Rowe, Jno.	34	24	6
Robinson, T.F., Jr.	34	22	25	Roweton, C.E.	34	22	36
Rochek, Jno.	33	22	20	" " "	34	21	31
Roderick, R.M.	33	21	10	Roweton, F.E.	34	22	25,36
Rodgers, T.B.	34	21	33	" " "	34	21	30,31
Rodrick, R.M.	33	21	17	Roweton, J.T.	34	22	36
Rogers, J.H.	34	21	1	Rowles, Jno.	34	23	14
Rogers, M.L.	34	23	5	Rowles, W.P.	34	23	14
Rogers, W.A.	34	24	24	Rucker	33	23	23
Rook, H.A.	32	24	35,36	Rucker, C.H.	34	24	13
Rook, S.E.	32	24	36	Rucker, Jno.	34	22	31
Rook, W.H.	32	24	36	Ruckman, J.W.	33	22	3,4,10
Roomsburg, C.R.	34	21	28	Rufahl, H.	34	21	8
Roomsburg, I.N.	34	21	28	Ruff, G.E.	31	23	4,9
Roomsburg, W.L.	34	21	28,34	Ruggles, B.E.	35	24	32
Rootsbury Heirs	34	22	23	Ruhl, J.F.	33	22	30
Roper, E.	33	21	24,25	Ruhl, L.G.	34	24	36

POLK COUNTY, MO 1903 PLAT BOOK - INDEX

POLK COUNTY, MO 1903 PLAT BOOK - INDEX

Name	Twp	Rng	Section	Name	Twp	Rng	Section
Rule, H.W.	35	23	18	Saddler, F.R.	35	24	17,18
Rule, Jas.	35	23	17,18	Safritt, L.W.	32	21	8
Rumley, B.F.	35	21	8	Sallee, S.	32	22	36
Rummel, J.	32	23	31	Samek, C.	33	23	22
Rummel, S.	31	23	6	Samples, A.B.	34	22	14
Runyan, B.W.	Bolivar			Sampson, M.	34	22	25,36
Runyan, M.R.	Bolivar			Sanders, G.W.	35	22	15
Runyan, W.A.	33	24	1	Sands, S.G.	34	24	11,14
Runyan, W.A., Walnut Lane Farm	33	23	19	Sanford, W.	32	23	1
Rush, H.J.	35	22	9	Sanforth, P.T.	33	23	34,35
Rush, J.J.	35	21	34,35	Sapp	Humansville		
" " "	34	21	3	Sappington, M.L.	31	23	7,8
Rush, J.M.	35	22	34,35	" " "	31	24	12
Russell, G.	34	21	33	Sargent, Viola	34	21	25,26
Russell & Harkins	33	22	4	Sawyer, W.	35	21	32
Russell, J.E.	33	23	14,22	Sawyers, T.J.	35	21	14,15
Russell, J.H.	34	23	32	Saye, B.C.	33	24	23,26
Russell, L.C.	34	21	8	Saylor, H.H.	32	24	11,12
Russell, M.J.	34	23	31	Scaggs, R.A.	35	23	32
" " "	34	24	25	Schackleton, S.M.	32	21	4
Russell, M.W.	33	24	31	Schick, Jos.	32	21	2,3
Russell, W.A.	34	23	2,11	Schleifer, C.	32	21	6
Russell, W.H.	34	24	10	Schleifer, F.R.	33	21	31,32
Russell, W.J.	34	24	25	Schmickey, A.	34	22	10
Ruth, J.H.	31	24	3,10	Schock, H.M.	34	21	19,30
Rutherford, L.	34	21	3,4	Scholz, E.A.	34	23	8,9
Rutherford, O.G.	35	23	23	Schrank, A.W.	33	22	34
Rutherford, Wm.	35	23	26	Schwarting, D.	35	21	17,18
Ruyle, A.	32	22	29	Scott, E.E.	33	23	9
Ruyle, J.C.	32	22	19	Scott, H.D.	31	22	8
Ruyle, W.J.	32	22	19,30	Scott, J.	33	23	9
Ruzicka, James	32	22	14	Scotten, A.M.	33	23	1
Rymer, J.M.	32	21	18	Scotten, J.M.	34	23	31,32
Rymer, J.W.	32	22	24	Scranton, Ira	33	22	28,33,34
Rymer, R.F.	32	22	24	Scroggins, E.G.W.	32	22	1,12,13
				" " "	32	21	18
				Scroggins, G.	32	23	29
S., A.W.	35	24	9	Scroggins, John	32	22	1,25
S., G.	31	22	10	Scroggins, J.B.	32	22	21,22
S., M.S.	35	24	9	Scroggins, J.F.	32	22	17
St. Vrain, Mary	34	23	20,29	Scroggins, J. & J.	32	23	17

Name	Twp	Rng	Section	Name	Twp	Rng	Section
Scroggins, Malinda	32	22	1,2,24	Shaull, H.F.	32	23	31,32
Scroggins, Sarah C.	32	23	15	Shaw, J.D.	34	21	15,22,23
Scroggins, S.E.	32	23	27,33,34	Shaw, J.D., et al	35	21	16
Scroggins, W.P.	32	23	16	Shaw, J.E.	35	21	7
" " "	Wishart			Shaw, S.A.	34	23	2
Scroggins, W.T.	32	23	13	Shaw, T.F.	34	21	27
Scudder, C.O.	34	23	3,4	Shaw, W.A.	35	21	9
Scurlock, H.S.	34	23	31	Shay, Ben.	34	21	19
Scurlock, W.H.	34	23	29	Shea, L.E.	32	24	25
Sea, Louisa	34	23	36	Shelton, F.M.	31	23	9
Seamster, S.	35	21	8	Shelton, M.C.	34	23	17
Seamster, W.J.	34	22	6	Sheridan, F.Y.	33	21	36
" " "	34	23	12	Sherwood, A.S.	34	23	32,33
Sechler, D.C.	33	21	1	Sherwood, J.T.	33	21	18
Sechler, P.S.T.	32	22	35,36	Sherwood, L.V.	33	21	17
Selby, T.J.	35	23	30	Shiery, D.	35	24	33
Self, A.	32	21	23	Shimek, I.	32	22	10
Self, J.T.	32	21	22	Shindelak, Mary	33	23	27
Self, W.H.	32	21	22	Shindelar, T.	32	22	22
Sell, E.H.	32	24	21	Shindler, F.	32	22	23
Sell, R.C.	32	23	28,29	Shivers, T.C.	Humansville		
Sell, W.	32	23	28	Shoffner, W.A.	32	22	28
Selleck, M.J.	35	24	22	Short, W.K.	34	21	23
Sepke, C.E.F.	33	23	28	Shover, J.T.	33	23	2,3
Serber, S.D.	34	23	22	" " "	Bolivar		
Shackleton, F.M.	33	21	33	Shriner, A.	33	23	29
Shadd, E.A.	34	22	36	Shriner, L.	33	23	32,33
Shafer, Ed.	Bolivar			" " "	33	24	19
Shaffer, Ed.	33	23	3	Shriner, R.	33	22	4
" " "	34	23	34	Shriver	34	22	30
Shaffner, D.A.	33	22	16,21	Shrouder, Jno.	35	24	12
Shaffner, Henry	33	22	16	Shuler, A.	32	24	2,11
Shaffner, R.F.	33	22	9,16	Shuler, E.S.	33	23	31
Shaffer, Minnie	32	22	33	Shurtleff	33	24	1
Shahan, Lee	Morrisville			Sidway, H.T.	34	21	1,2,5,7, 18,26,35,
Shaler, L.	32	24	2,11	" " "			36
Shannon, T.B.	35	24	4	" " "			
Shanton, G.M.	35	24	29	" " "	34	23	9
Sharp, C.P.	32	24	5,7	" " "	35	22	28
Sharp, Edwin	32	24	13	Simmons, H.	33	24	27
Sharp, J.	32	23	29,30	Simmons, S.	33	24	20

POLK COUNTY, MO 1903 PLAT BOOK - INDEX

Name	Twp	Rng	Section	Name	Twp	Rng	Section
Simms, J.M.	32	23	2	Slate, A.H.	35	22	17
Simpkins, O.M.	33	21	14,23	Slate, M.	35	23	23
Simpson, E.A.	35	22	25	Slater, B.F.	35	23	13
Simpson, G.W.	34	23	36	Slatten, G.B.	31	24	5
Simpson, J.G.	32	23	14	Sly, B.F.	34	24	2,11
" " "	34	23	34,35	Small, J.	33	24	16
Simpson, Lucretia	33	23	16	Smay, L.	33	23	36
Sisk, F.	Humanville			Smiley, W.E.	33	22	27
Sisk, J.H.	35	24	9,16	Smith	32	22	23
Sittler, John	Bolivar			Smith, A.C.	32	22	1,11,12
Sixta, J.	33	22	17	Smith, A.J.	34	21	21
Sixta, Louis	33	23	4	Smith Bros.	34	21	28
Skaggs, J.D.	34	24	1	Smith, C.J.	33	21	5,8
Skarda, A.	33	23	19	Smith, C.W.	33	21	17,20
" " "	33	24	24	Smith, D.E.	33	23	35
Skarda, Jno.	33	24	12	Smith, E.H.	35	21	8,9,18
Skidmore, Geo.	35	23	23	Smith, F.	32	24	19
Skidmore, G.W.	35	23	20,21,29	Smith, G.A.	34	21	21
" " "			31	Smith, G.E.	32	23	22
Skinner, I.F.	35	21	11	Smith, H.J.	32	22	28
Slagle	32	22	20	Smith, I.N.	35	21	10,15
Slagle, Annie O.	32	23	13,24	Smith, Jas.	32	23	10
Slagle, A.L.	32	22	16	Smith, Jno.	34	23	21,22
Slagle, Ben	33	24	17	Smith, J.C.	33	24	2
Slagle, B.P.	32	22	32,33	" " "	34	24	34
Slagle, E.D.	32	22	8	Smith, J.D.	33	22	25
Slagle, J.D.	32	22	7	" " "	34	24	6
Slagle, J.L.	32	22	9	" " "	35	24	33
Slagle, J.O.	32	22	16,17	Smith, J.E.	35	24	4
Slagle, J.P.	32	22	9	Smith, J.F.	34	21	13
Slagle, L.	32	22	18	Smith, J.L.	34	24	13
Slagle, Martha	32	22	5	" " "	35	22	10
Slagle, N.L.	32	22	20	Smith, J.M.	34	24	34
Slagle, T.B.	33	24	29	" " "	33	24	3
Slagle, T.K.	33	23	12	Smith, J.R.	33	21	3,10
" " "	Bolivar			Smith, L.H.	32	22	11
Slagle, T.M.	32	22	16	Smith, L.J.	34	24	1,3
Slagle, W.F.	32	23	14	Smith, Nancy	34	24	36
Slagle, W.H.	32	22	9	Smith, P.J.	34	24	33
Slagle, W.L.	32	22	16,17,18	Smith, Rebecca	32	24	26,34,35
Slair, E.C.	32	24	5,6	Smith, R.C.	Bolivar		

POLK COUNTY, MO 1903 PLAT BOOK - INDEX

Name	Twp	Rng	Section	Name	Twp	Rng	Section
Smith, Stacy	35	24	19,30	Stambaugh, J.	33	22	24
Smith, S.A.	33	24	3	Standley, Jno.	34	22	15
Smith, T.J.	32	24	30	Standley, L.N.	34	22	11
Smith, Wm.	33	24	2,3	Standley, M.L.	34	22	2
Smith, W.T.	32	22	28	Standley, W.S.	34	22	14
Smith, W.T. & A.J.	32	22	27,28	Standey, S.J.	34	22	15
Snider, Mrs. Dora	34	21	34	Stanek, F.J.	33	23	29,30
Snider, D.A.	34	21	27	Stanley, Cora	35	24	5,6
Snodgrass, M.L.	33	22	18,19	Stanley, C.B.	32	24	19
" " "	33	23	13	Stanley, H.	34	22	3
Snodgrass, S.A.	33	21	24,25	Stanley, R.C.	32	24	19
Snyder	34	21	26	Stanley, W.	32	24	17
Sobolik, A.	33	22	28	Stanley, W.M.	34	21	34
Sohlke, W.E.	34	22	5	" " "	33	21	3
Sojka, V.	33	23	9	Stantxenberger, E.	35	22	23
Sonka, Fr.	33	23	12	Stapp, W.H.	35	23	18,19
Soudek, F.	33	23	9,10	Starkey, Ellen	35	24	21
Southard, E.A.	Bolivar			Starkey, John	35	21	34
Spears, R.S.	34	22	9	" " "	34	21	4
Speers, F.M.	34	21	3	Stauffer, J.C.	34	24	1
Speight, E.F.	32	24	19	Staufflebeam, J.	35	24	16
Speight, J.L.	35	24	18	Steel, J.	31	21	6
Speight, R.C.	32	24	19	Steel, J.W.	34	22	26
Spencer, A.	34	21	31	Steiner, F.	33	23	25,36
Spencer, C.A.	33	22	6	Stephen, S.L.	32	24	8
" " "	34	22	31	Stephens, J.	34	23	23
Spencer & Hufford	33	23	7,8,9,20	Stephens, J.H.	32	24	21,28
Spencer, R.S.	35	24	6	Stephens, S.B.	32	23	4
Spillman, J.N.	35	22	34	Stephens, S.L.	32	24	17
Spillman, S.G.	34	22	1,2	Stephenson, H.	35	24	31
" " "	34	21	6	Stepp, W.H.	35	24	36
Spilman, E.A.	35	22	13	Stevens, A.F.	34	24	2
Spoon, Wm.	34	23	3,10	Stevens, J.W.	34	24	28,33
Spray	33	21	28	Stevens, J.W.,	Walnut Grove Farm		
Spray, A.	33	21	4		33	24	15
Spray, A.W.	33	21	16	Stevens, W.I.	32	23	4
Springer, W.L.	35	21	26	Stewart, A.B.	33	24	23
Sproul, O.T.	34	24	20	Stewart, A.H.	34	23	35
Stafford, O.	34	21	8	Stewart, A.S.	34	23	13
Stambaugh, A.	33	21	17,19,20	Stewart, Cora	34	23	22
" " "	33	22	24	Stewart, F.	33	23	35

POLK COUNTY, MO 1903 PLAT BOOK - INDEX

POLK COUNTY, MO 1903 PLAT BOOK - INDEX

Name	Twp	Rng	Section	Name	Twp	Rng	Section
Stewart, F.M.	34	22	3,4,7,18	Sutton, J.H.	33	23	7,8
" " "	34	23	12,13	Swain, M.A.	34	21	4
Stewart, Jesse	34	22	7	Sweeney	34	24	11
Stewart, J.J.	33	24	3	Swingle, C.W.	35	23	21
Stewart, L.M.	31	21	3,10	Swingle, J.D.	35	22	18
Stewart, R.E.	34	22	33	Swingle, L.B.	35	23	11
Stewart, S.	34	23	35,36	Swink, W.	35	24	12
Stiles, O.P.	32	24	11	Swink, Wm.	35	23	7
Stillwell, M.A.	35	21	26	Swoboda, F.	33	23	14
Stinson, J.L.	33	22	25	Swoboda, K.	33	23	14
Stinson, W.R.	33	22	25,36	Swopes, J.O.	33	21	18
Stivers	34	24	2,3	Swopes, J.R.	34	21	27
Stokes, C.H.	34	23	14				
Stokes, J.	35	22	18	Taft, J.M.	33	21	5
Stokes, J.A.	31	23	10	Taggart, E.E., Estate	35	23	26,27
Stokes, J.S.	35	22	19	Talbert & Gordon	33	22	21
Stokes, R.L.	34	23	12,13	Talifero, J.T.	32	24	26
Stone, M.M.	31	23	12	Talent, J.M.	33	23	35
Storment, W.R.	34	22	2	Tallent, J.M.	32	23	3
Stout, B.	35	24	9	Tarrant, H.W.	33	24	25,26,35
Stovall, S.P.	34	24	5	Tarrant, J.	31	24	11
Strader, A.A.	32	23	5,6	Tarrant, J.C.	32	24	30
" " "	33	23	32	Tarrant, L.B.	31	24	4
Strader, M.	33	23	33	Tarrant, Wm.	32	24	30
Strandley, Jno.	34	22	13,14	Tate, Lee	35	22	22,23,24,
Straw, W.J.	33	21	35	" "			25
Stroud, Jane	34	22	26	Taylor	32	22	6
Strouder, Henry	34	21	9	"	32	23	1
Stufflebam, H.	34	23	6	"	35	24	31
Stufflebaum Bros.	Humansville			Taylor, B.	32	22	6,7
Stufflebeam, J.C.	35	23	33	Taylor, C.	33	22	5
Styles, O.P.	32	24	1	" "	34	22	32
Sudduth, C.L.Y.	34	24	13,14	Taylor, J.W.	34	24	4
Suiter Estate	34	21	22	" " "	35	24	34,35
Suiter, S.J.	34	21	21,22	Taylor, Mary E.	32	23	18
Summerlott, C.T.	34	21	4	Taylor, Wm.	35	24	30
Summers, A.	34	23	29	Teeter, Jno.	33	23	16
Summers, I.C.	33	21	6	Temple, F.A.	33	23	36
Summers, R.W.	32	21	1	Templeton, F.	34	23	35
Summers, R.W., Estate	33	21	11,14	Templeton, J.E.	34	24	9
Suttee, G.B.	34	24	22	Templeton, L.M.	34	24	10

Name	Twp	Rng	Section	Name	Twp	Rng	Section
Teplik, J.	33	23	26,27	Tillery, J.F.	35	23	9,10,15,
Terrance, W.M.	34	23	16,17	" " "			16
Terrel, S.P.	35	24	5	Tillery, S.M.	35	24	13
Tharp, C.E.	31	22	1	Tillery, S.S.	Humansville		
" " "	32	22	36	Tilley, G.D.	32	21	31
Tharp, J.E.	31	22	2	Tindle, H.	31	21	5,6
Tharp, J.W.	31	22	2	Tindle, Jno.	33	24	19
Thayer, Bert	34	23	25	Tindle, L.	31	21	6
Thomas, A.	33	22	3	Tingler, Elizabeth	31	22	9
Thomas, H.	34	23	25,36	Tingley, L.D.	32	21	6
Thomas, J.H.	34	24	9	Tinkle, A.	34	23	2
Thomas, J.M.	34	23	13	Tinkle, Ira	34	24	11
Thomas, J.W.	34	23	22	Tinsley, V.E.	35	21	28,33
Thomas, Wm.	34	22	20,29	Tippin, M.	32	21	12
Thomison, W.A.	34	22	24	Tirey, W.T.	34	22	1,11
Thompson, C.C. & J.W.	34	23	3	" " "	34	21	6,7
Thompson, I.H.L.	34	24	20	Tise, F.M.	31	21	5
Thompson, J.C.	32	21	31	Todd	33	22	21
Thompson, J.P.	33	22	4,5,8,9	Todd, M.A.	34	23	27,28
Thompson, P.	34	24	28	Tolbert, Alice	33	24	22
Thompson, R.L.	32	24	16,17	Tolbert, J.C.	33	24	21,22
Thompson, T.F.	32	23	6,21	Tolbert, J.G.	33	24	15,16
Thompson, T.J.	34	23	3	Tolbert, W.H.	33	22	18
Thompson, V.R.L.	32	24	8	Tompkins, J.H.	35	23	28,29
Thompson, W.	35	24	9	Townsend, O.M.	32	21	1
Thompson, Wm.	34	24	23	" " "	33	21	31
Thurman, W.P.	35	22	11	" " "	34	21	1,23,24
Tice, J.M.	32	21	30	" " "	34	24	1,2
" " "				" " "	35	21	36
				" " "	35	22	10,18,22
Tidwell, A.F.	35	21	33	" " "	35	23	34
Tidwell, J.	35	24	18,20				
Tidwell, M.L.	34	21	6	Traylor, J.W.	34	24	13
Tiller, W.J.	31	21	5	Trentham, F.G.	31	22	4
Tillery, A.J.	Humansville			Trentham, M.J.	31	23	2
Tillery, E.H.	35	24	13,23,24,	Trimble, J.J.	33	24	18
" " "			25,32,36	Trimble, Wm.	33	24	17
Tillery, F.	34	24	5	Trimble, W.A.	33	24	20
" " "	35	23	20,29,31,	Tripp, A.	35	24	5
" " "			32	Tripp, H.L.	33	22	31
				" " "	33	23	36
Tillery, J.E.	Humansville			Trost, J.C.	32	24	28
	35	24	24,36				

POLK COUNTY, MO 1903 PLAT BOOK - INDEX

Name	Twp	Rng	Section	Name	Twp	Rng	Section
Trump, C.F. & J.	33	23	11	Underwood, W.M.	34	24	8,18
" " " "	Bolivar			Upton, J.	32	21	7
Truworthy, J.W.	33	24	28	Upton, J.B.	35	22	29
Tuck, E.C.	32	23	34	Urban, J.F.	34	23	26
Tuck, F.C.	32	23	27,34	Utley, B.F.	32	22	29
Tuck, G.L.	32	22	21,22	Utley, D.C.	32	23	13
Tuck, Geo. L.	32	22	28,29	" " "	32	22	18
Tuck, J.B.	32	22	29,32	Utley, Edith	32	23	13
Tuck, J.L.	31	22	11	Utley, Mrs. J.	Bolivar		
Tuck, L.M.	32	22	19,20,29	Utterback, J.	33	24	16
Tuck, T.P. & W.V.	Bolivar			Utterback, J.A.	33	24	21
Tucker, C.P.	33	22	26	Uttley, G.H.	33	22	31
Tuckness, A.A.	32	21	9	Vahek, J.	33	23	15
Tuckness, J.	33	21	26	Vambula, J.	33	23	4
Tuckness, J.A.	34	21	2	Vanbuskirk, R.E.	34	21	15
Tuckness, J.W.	32	21	5	Vanbuskirk, W.	34	21	2,3
Tummon, N.	31	22	3,4	Vance, H.	31	22	12
Tummons, A.	31	22	6,7,8	Vanderford, A.M.	33	21	9
Tummons, W.A.	31	22	5	Vandusen, A.	Bolivar		
Turk, M.F.	34	22	1	Vandle, L.F.	32	21	36
" " "	35	21	30	Van Gilder, G.W.	33	21	2
Turley, S.S.	34	24	30	Van Horn, P.E.	33	23	16,17
Turner, B.	32	21	15	Vannastram, J.B.	34	23	29
Turner, Geo.	33	22	13	Vannostrum, F.	33	23	28
Turner, G.W.	34	21	2	Van Noy, Chas.	34	24	4
Turner, J.	33	23	6	Vansandt, N.M.	31	21	3
Turner, J.R.S.	33	21	8	Vansandt, W.W.	31	21	10
Turner, J.W.	33	22	11	Vansant, C.G.	32	21	12
Turpin	35	22	17,18	Vanvoris, J.T.	32	21	13
Twyman, I.H.	32	21	35	Varble, J.H.	34	24	1
Tygart, T.H.	33	24	32	Varis, Mrs. Mary, Estate	34	21	36
Tyler, I.K.	31	24	6,7,8	Vaughn, E.C.	32	22	20
Uhlir, Joseph	34	23	3,4	Vaughn, S.G.	33	22	1
Ullman, L.	34	24	2	Vaughn, W.R.	33	21	22
Underwood, C.F.	33	24	6	Vavroek, Jas.	33	22	2,11
" " "	34	24	32,33	Vermillion, D.W.	33	24	23
Underwood, M.J., Estate	34	24	19	Vermillion, U.	34	24	13
Underwood, N.J.	33	24	6	Vesely, A.	33	23	26
Underwood, Wm.	33	24	5,6,7,8	Vest, D.	35	22	22,27
" " "	34	24	31	Vest, H.	35	22	17

POLK COUNTY, MO 1903 PLAT BOOK - INDEX

Name	Twp	Rng	Section	Name	Twp	Rng	Section
Vest, Jas.	35	22	33	Vivian, J.A.	32	23	13,14,22
Vest, J.A.	35	22	22	Vogel, F.J.	31	23	6
Vest, M.	35	22	25	Voris, J.M.	33	21	2
" " "	35	21	30	" " "	34	21	35
Vest, M.E.	34	22	5	Voris, Mary, Estate	33	21	3
Vest, N.	35	22	17	Voris, Mary S., Estate	33	21	2
Vest, W.M.	33	21	16	Voris, W.A.	33	21	1,2,3,12
Vest, W.P.	34	22	4,5	Vosburg, Mary E.	32	23	33
Vickery, C.J.	32	21	9,17,20,	Voss, E.	35	24	30
" " "			21	Votruba, J.	34	24	4
" " "	33	22	14	" "	35	24	35
Vickery, J.C.	33	21	16	W. & A.	35	23	31
Vickery, J.J.	34	21	30	W., B.V.	32	23	20
Viles, A.B.	33	23	1	W., J.W.	32	23	10
Viles, B.F.	33	21	30,31	Wacek, Mat	33	23	25,26
Viles, B.W.	34	21	7,18	" "	Karlin		
Viles, Caroline	33	21	28	Waddell, G.N.	31	22	8
Viles & Henderson	Morrisville			Waggoner, B.	32	23	6
Viles, H.B., Estate	32	21	4	Waggoner, Jno.	32	23	6
Viles, H.M.	33	21	29	Wagner, C.H.	35	24	11,14,21,
Viles, J.C.	32	21	17	" " "			22
Viles, J.S.	32	21	3,4,9,10	Wagner, W.H.	35	23	31
Viles, M.R.	33	21	30	Wagoner, D.L.	32	24	30
Viles, R.B.	34	22	12,29,30	Wagoner, Jno.	33	23	31
" " "	34	21	7	Wagoner, J.E.	32	24	14
" " "	34	23	25,36	Wagoner, S.E.	32	24	1
" " "	35	22	28	Wakefield, J.P.	34	24	33
Viles, R.B., Jr.	33	21	24	" " "	Fair Play		
Viles, Warren & Warren	33	22	20	Wakefield, M.A.	34	24	33
Viles & Wilcox	33	23	1	Wakefield, R.A.	33	24	3,4
" " "	Bolivar			Wakefield, W.A.	33	24	1
Viles, W.H.	34	21	16	Wakefield, W.H.	33	24	10
Vincent, C.	33	24	32	Walden, J.	35	24	29
Vincent, C.C.	34	21	20,29	Walker, Belle	32	24	20
Vincent, J.H.	34	21	4,9	Walker, Jas.	35	21	9
Vincent, J.W.	32	24	6	Walker, J.A.	34	24	31
" " "	34	21	21,28	Walker, J.D.	34	24	2
" " "	33	24	31	Walker, J.W.	32	21	26,27,30
Vincent, M.J.	34	21	17	Walker, L.H.	35	24	20
Vincent, T.P.	34	21	21,28	Walker, M.	35	24	11
Vincent, W.A.	34	21	8				

POLK COUNTY, MO 1903 PLAT BOOK - INDEX

Name	Twp	Rng	Section	Name	Twp	Rng	Section
Walker, R.B.	35	21	9,27,34	Watkins, J.H.	34	24	22
Walker, W.S.	34	22	31	Watkins, J.T.	34	24	24
Wallard, A.B.	34	24	4	Watkins, J.W.	34	24	20
Wallard, C.E.	34	24	5	Watkins, L.	34	24	22,23
Wallard, H.M.	34	24	5	Watkins, P.	34	24	14
Waller, E.	35	22	17	Watkins, Phil	34	24	21
Wallis, J.A.	31	21	4,9	Watson, C.L.	33	24	23
Wallis, J.J.	31	21	5	Watson, H.M.	Graydon	Springe	
Wallis, M.E.	31	21	4	Watson, J.	31	24	3,9,10
Walters, Chas.	31	22	10	Watson, Jas.	33	23	24
Walters, C.A.	33	21	2	Watson, Jennie	33	21	19
" " "	34	21	35	Watson, Jesse	34	22	19
Walton, J.E.	35	24	16,17,21	Watson, R.M.	33	24	22
" " "	Humansville			Watson, T.A.	31	24	1
Walton, J.E. & Akins, J.R.	35	24	26	Watson, W.H.	33	24	22
Walts, E.	Bolivar			" " "	34	22	19
Wampler, J. & R.S.	31	21	7	" " "	34	23	24
Ward, G.W.	34	24	7,18	Watt, A.	34	22	8,9
Wardell	34	22	31	Watts, H.M.	33	23	12
Wardell, G.E.	34	21	32	Watts, J.A.	33	22	29
Ware, C.L.	34	23	30	Watts, S.E.	32	22	7
Ware, H.	34	23	30	Waverka, Joe	Karlin		
Warren, E.W.	34	21	3	Weatherby, J.G. & M.T.	33	21	12
Warren, G.W.	35	21	31	Weatherby, M.T.	33	21	11,12
Warren, G.W., Oak Grove Farm	33	22	7	Weaver Estate	Bolivar		
Warren, J.D.	35	24	19	Weaver, W.G.	33	23	1
Warren, L.	33	22	32,33	Weese, C.C.	34	22	30
Warren, N.E.	34	21	3,4,5	Weese, Jno.	34	22	30
" " "	33	22	34	Weese, J.G.	34	22	31
Warren, P.A.	34	21	4	Weese, L.	33	22	20
Warren, R.P.	34	21	10	Weir, C.	35	24	4,9
Warren, V.	33	22	32	Weis, Dan	35	23	24,25
Warren, Viles & Warren	33	22	20	Weiss, J.L.	34	22	13
Warren, W.A.	34	21	13	Welch, Jesse	33	23	18
Warren, W.F.	35	21	31	Welden, W.J.	35	22	27,28
Wasner, J.W.	31	23	12	Wells, A.D.	32	21	1
Wasson, W.A.	31	24	9,10	Wells, H.A.	34	23	14,15
Waterman, Wm.	34	24	9,10	Wells, M.E.	33	22	35
Watkins, G.W.	34	24	6,7	Wells, W.M.	34	23	14
				Welsh, Jesse	33	24	13
				Welsh, Jessie	33	24	12

POLK COUNTY, MO 1903 PLAT BOOK - INDEX

Name	Twp	Rng	Section	Name	Twp	Rng	Section
Welsh, S.J.	31	21	2	White, P.R.	34	23	27
Welsh, T.A.	33	23	30	Whitehead, R.H.	33	24	27
Welsh, W.F.	33	23	7	Whitlock	35	24	15
" " "	33	24	12	Whitlock, C.	35	23	31
Wertham, R.	34	24	15	Whitlock, C.W.	35	24	16,21,22
Wesner, I.A.	35	24	29	Whitlock, H.E.	35	24	36
Wesner, J.J.	35	23	27	Whitlock, M.	35	24	26
West, F.A.	34	23	35	Whitman, J.H.	32	22	11
West, H.O.	32	21	25	Whitman, J.S.	31	22	10
West, J.W.	35	21	18,19	Whitmore, O.H.	31	22	4
West, Lucy	31	24	6	Whitney, H.	33	21	7
Westcoat, D.E.	32	21	4	Whitney, J.	33	22	11
Westcoat, L.E.	32	21	6	Whittaker, G.I.	31	22	3
Wester, Bettie	32	24	10	Whittaker, G.W.	35	21	15,16
Wester, Jno.	32	24	10	Whittenburg, E.	31	23	4
Western, J.	34	21	26	Wilcock, R.L.	32	22	26
Westfall, H.	34	23	22,27	Wilcox	35	21	22
Westfall, W.L.	34	21	19,29	Wilcox, A.	32	23	12
Weverka, Joe	33	23	35	Wilcox, A.C.	33	22	13
Wharton, A.	34	24	31	Wilcox, A.J.	32	21	29
Wheeler, C.	35	22	30	Wilcox, B.F.	32	21	17,20,21
Wheeler, D.W. & S.	35	22	20	Wilcox, C.H.	32	22	2,3
Wheeler, H.	35	24	11,12,13	Wilcox, Mrs.	33	22	33
Wheeler, J.	35	23	25,36	Wilcox, R.L.	32	22	27
Wheeler, Jas.	32	21	2	Wilcox & Viles	33	23	1
Wheeler, J.W.	32	23	15	Wilcox, W.A.	32	22	13,14,26
" " "	35	22	30,31	Wilcox, W.E.	33	22	25
Wheeler, W.L.	32	24	29,30	Wildey, C.R.	34	24	22,27
Whillock, C.W.	Humansville			Wiley, J.	32	24	36
Whitaker, H.M.	32	22	36	Wilfong, K.A.	35	24	25,36
White	33	24	9,16	" " "	35	23	30
White, A.J.	34	24	5,7,8	Wilhite, L.J.	32	24	33
White, A.L.	32	23	22,27	Wilhite, T.	32	24	33
White, E.	31	22	4	Wilkins	32	23	23
White, E.J.	31	22	4	Wilkins, C.J.	Morrisville		
White, H.M.	Morrisville			Wilkinson, A.M.	32	22	32
White, H.N.	35	23	12	Wilkinson, E.E.	34	23	12
White, J.B., Estate	35	24	26	Wilkinson, E.F.	34	22	7
White, K.	32	23	24	Wilkinson, J.B.	35	24	17
White, L.J.	32	24	32	Wilkinson, M.	34	24	20
White, M.	34	22	22	Willenberg, P.	34	24	24

POLK COUNTY, MO 1903 PLAT BOOK - INDEX

Name	Twp	Rng	Section	Name	Twp	Rng	Section
Williams, A.E.	33	23	17,19	Wilson, J.	35	24	36
Williams, B.	34	23	26	Wilson, Jno.	35	23	31,32
Williams, B.F.	32	23	22,23	" "	34	24	1,2
" "	Morrisville			Wilson, J.A.	35	24	10
Williams, D.M.	34	22	12	Wilson, J.C.	34	23	13
Williams, D.P.	34	22	25,26	Wilson, J.F.	33	23	33
Williams, E.J.	33	23	6	Wilson, J.M.	32	22	11,12,13
Williams, E.K.	34	24	36	" "	33	23	32,33
Williams, Grant	32	23	5	Wilson, J.T.	32	21	32
Williams, G.E.	32	23	8,17	Wilson, M.	34	24	2
Williams, G.W.	35	24	17	" "	35	24	36
Williams, H.	Half Way			Wilson, R.K.	32	23	3
Williams, J.	33	21	5,6,8	Wilson, Wm.	32	23	19
Williams, J.R.	33	23	25	Wilson, W.H.	34	22	6
Williams, J.W.	33	24	19	" "	34	23	1,12
Williams, K.C.	32	21	26	Wilson, W.W.	34	24	1,2,3
Williams, Lon	32	23	8	Wimberly, Chas.	Bolivar		
Williams, M.M.	35	24	32	Winder, B.	35	24	20,29
Williams, S.L.	35	22	7	Wine, C.	33	23	6
Williams, Thos.	32	23	11,12,13	Winfield, C.M.	32	24	29
Williams, T.E.	33	23	5,6	Winfield, J.C. & A.W.	32	24	20
Williams, T.T.	34	22	14,23	Winfrey, J.M.	35	22	13
Williams, W.O.	33	23	5	Wing, C.E.	34	22	17,18,19
Williams, W.R.	35	24	29	Winn, M.F.	Bolivar		
Willis, M.E.	34	22	3	Winn, Mary F.	34	23	33
Willis, W.H.	34	22	3	Winslow, E.L.	34	24	33
Wilson, A.D.	34	23	33	Winters, A.	34	24	3
Wilson, B.F.	34	23	20	Winters, Wm.	34	24	3
Wilson & Calahan	34	22	23,26	Winton, W.C.	34	24	30
Wilson, Calahan & Co.,				" "	31	22	5
Lockhart, L.L.	34	22	22,27	Winton, W.H.	32	23	24,25
Wilson, C.M.	32	23	19	Withrow, Leah	33	21	5,8
Wilson, C.W.	34	23	30,31	Wolf, E.	32	23	26,27
Wilson, E.S.	34	24	1	Wolf, F.F.	32	23	23
Wilson, G.	34	22	6	Wolf, Mrs.	Morrisville		
Wilson, Geo.	34	24	2	Wolfe, B.J.	33	21	4
" "	35	24	36	Wolfe, J.J.	33	21	1,2,3
Wilson, G.A.	32	23	3,10	Wolfenbarger	32	23	4
Wilson Heirs	34	24	2	Wollard, A.B.	34	24	3
Wilson, Ida	32	21	29	Wollard, B.M.	34	24	3,4
Wilson, J.	33	23	6	Wollard, C.M.	33	24	9

POLK COUNTY, MO 1903 PLAT BOOK - INDEX

Name	Twp	Rng	Section	Name	Twp	Rng	Section
Wollard, H.W.	34	24	3	Workman, Jno.	33	24	1
Wollard, J.M.	33	24	23,24,25,	" "	33	23	6
" "			26	Wortham, G.W.	34	23	6
Wollard, J.W.	34	23	5	Wortham, J.T.	33	24	2
Wollard, N.H.	33	24	24	Wright, C.H.	33	24	32
Wollard, R.E.	33	23	17	Wright, G.B.	34	24	27,28
" "	33	24	13	Wright Heirs	33	24	28,29,32
Wollard, T.A.	34	24	5	Wright, J.	34	23	32
Wollard, W.J.	33	24	14	" "	33	22	6
Wollard, W.J., Heirs	34	24	3	Wright, J.M.	32	24	18
Wollard, W.M.	34	24	11	Wright, J.W.	32	24	10
Wollard, Wm. M.	34	24	3	Wright, W.H.	32	24	5
Wood, C.A., Estate	33	21	1	Wright, W.J.	33	24	19
Wood, C.L.	32	24	34	Wrinkle, J.H.	34	21	2
Wood, J.G.	32	24	34	Wriston, M.	32	24	6
Wood, P.	34	23	5	Wriston, T.J.	32	24	6
Wood, W.A.	34	24	4,12	Wyancoop, J.T.	32	24	27
Woodard, A.J.	32	23	35,36	Wyant, Ira	32	24	14
Woodard, J.	32	23	23	Wyant, Isaac	33	23	31,32
Woodard & Ross	32	23	35	Wysong, S.W.	33	22	26,35
Wooden, Julia A.	32	23	11				
Woodin, L.	34	21	10,11	Yates, Grant	32	21	31
Woodmansee, A.	33	22	23,24	Yates, I.S.	32	22	13
Woodmansee, C.	33	22	23,24	Yehle, Jno.	34	21	15,22
Woodmansee, G.	33	22	23	Yoast, J.F.	35	23	11,24
Woodmansee, G.C.	33	22	23	Yoast, Maggie	35	23	8
Woodmansee, Wm.	33	22	23	York, C.M.	34	21	23
Woodmansee, W.R.	33	22	23	Yost, A.C.	34	24	22
Woodruff, G.M.	33	22	12	Yost, I.M.	32	21	4
Woods, E.A.	33	24	10	Young, Ada	35	24	25
Woods, H.M.	34	24	33	Young, E.R.	33	21	18
Woods, J.	34	24	33	Young, J.O.	33	24	21
Woods, J.R.	34	24	33	Young, Mary C.	32	21	10
Woods, L., Heirs	33	24	26	Young, Thos.	33	24	16
Woods, P.B.	34	24	25				
Woods, Wm.	34	21	4	Zastera, J.	33	23	9
Woods, W.H.	34	23	1	Zearn, W.C.D.	33	23	20
Woods, W.J.	34	24	33	Zerkel, J.	35	24	26
Woodward, B.V.	32	23	20	Zidek, Frank	32	22	10
Woodward, Emma	32	21	8	Zidlicky, V.	34	23	16
Workman, H.A.	34	24	24	Zinc, M.W.	34	23	30

POLK COUNTY, MO 1903 PLAT BOOK - INDEX

Name	Twp	Rng	Section	Name	Twp	Rng	Section
Zrust, F.	33	22	19,30				
Zumwalt, J.M.	34	22	1,18,19				
" " "	35	21	31				
" " "	35	22	14,23				
Zumwalt, L.A.	34	22	17,18				
Zuntwalt, Jno.	34	21	7				
Zwicky, M.F.	34	23	32				

GEOGRAPHICAL INDEX

Adonis P.O.	35	22	9	Cliquot	34	23	8
Aetna Loan & Trust Co	32	21	27	College School	Humansville		
Agricultural College	35	24	7	County Farm	33	23	15
" " "	35	22	15,21	Creamery	35	23	8
Aldrich	33	24	34				
				Dewey P.O.	34	21	20
Bank of Bolivar	32	23	18,19	Dunnegan Springs	34	24	5
" " "	33	22	31,32				
Baptist College	Bolivar			Equitable Security Co.	34	21	11,14
" " "	Humansville			Erie P.O.	34	21	3
Bohemian Catholic Church and Cemetery	Karlin			Eudora	32	24	26
Bolivar	33	23	1,2,11,12	Eudora Springs	32	24	13
Brick Plant	Humansville			Fair Play	34	24	32 33
Brick Yard	35	21	14	Fidelity Trust Co.	34	24	2
Brighton	32	22	33	Flemmington	35	23	7,8
Burns P.O.	33	22	11				

POLK COUNTY, MO 1903 PLAT BOOK - INDEX

Name	Twp	Rng	Section	Name	Twp	Rng	Section
Gold P.O.	32	21	36	Rogers Real Estate Co.	33	21	36
Goodson P.O.	34	21	5	Rondo Inst.	35	23	14
Graydon Spring P.O.	32	23	31	Rondo P.O.	35	23	22
Gresham P.O.	31	22	7				
				Schofield P.O.	33	21	26
Humansville	35	24	9,10,15,	Sentinal P.O.	35	21	7
"			16	Shady Grove P.O.	33	24	29
Huron P.O.	34	22	4	Slagle P.O.	32	22	5
				Springfield Foundry	35	22	14
Ingalls P.O.	35	21	14	Stock Co.	31	22	2
International L. & T. Co.	34	21	1,2	Sulphur Sp.	35	23	33
				Sunset P.O.	33	22	35
Johnson Land Co.	35	22	18				
				Van P.O.	33	22	25
Karlin	33	23	26	" " "	33	21	30
				Viles & Co.	33	22	7
M.E.S. College	Morrisville						
Mill P.O.	31	21	3	Wishart	32	23	16
Mission P.O.	34	21	14				
M. L. & L.S. Co.	31	21	2,6,8,10				
" " " " " "	31	23	8				
" " " " " "	32	21	22,26,34				
" " " " " "	33	22	23				
Mohawk P.O.	35	22	25				
MO Land & Live Stock Co.	31	22	12				
Morrisville	32	23	23,26				
Morrisville Milling Co.	32	23	23				
" " " "	Morrisville						
Mt. Pisgah Church	33	23	18				
Nat'l. Academy of Science	34	23	11				
Nox P.O.	32	24	30				
Pleasant Hope	32	21	29,30,31,				
" "			32				
Polk	34	22	1				
Polk & Cedar Land Co.	34	24	31,32				
Rex P.O.	32	21	4				
Rimby P.O.	35	21	22				
Robinson & Co.	35	22	30				